USER NOTE

CONSOLIDATED FEDERAL FUNDS REPORT
for Fiscal Year 1999

(Revised August 2000)

We have reviewed the data published in the original printed and electronic editions of the Consolidated Federal Funds Report for Fiscal Year 1999 (issued April 2000) and have made some revisions. We also discovered a few typographical errors, which we have corrected. The revised data and typographical corrections have been integrated into the complete set of tables presented here. The tables and pages listed below identify the changes made to the tables of the report. Tables and pages that are not part of the following presentation, contain no revisions.

Data changes largely are limited to the following actions:

1. Data records for procurement contracts made in foreign countries were deleted from the "U.S. Undistributed" line of Table 5. Pages 8 through 11 have been revised.
2. Table 6 Salary and Wage data for the Department of State have been revised to reflect the reorganization of the U.S. Information Agency (USIA) into the State Department. Data on salaries and wages for USIA were moved from the "Other nondefense" column into the column showing data for the State Department. The data for other agencies, the subtotal for all nondefense agencies and the grand total of both Defense and nondefense agencies did not change. The changes are limited to the two specified columns on revised pages 17 and 18.
3. A typographical error of the North Dakota data on Table 7 was corrected. The error did not effect the data for the other states and territories and the U.S. Total data. Page 19 has been revised to correct only the North Dakota data.
4. Duplicate data on mortgage insurance loan guarantees for homes and for condominiums were removed from the respective columns of Table 8, page 20.
5. Data on some Small Business Administration loan guarantees inadvertently included in the "Other" column of the original Table 8 were moved and properly attributed as Small Business loan guarantees.
6. A missing column of "other" data that was originally summed in the "Total" column of Table 9, but which never appeared separately in the printed table, was added to the table. Revised Table 9 is presented on page 21.
7. The above data changes resulted in changes in summary data (Table 1, page 1), in per capita calculations (Table 10, page 22), per cent calculations (Table 11, page 23), the special tabulation of Defense Department data (Table 12, page 24) and in the Historic Summary (Table 13, pages 25, 27 and 29 only).

Consolidated Federal Funds Report for Fiscal Year 1999

State and County Areas

Issued April 2000

CFFR/99

U S C E N S U S B U R E A U

Helping You Make Informed Decisions

U.S. Department of Commerce
Economics and Statistics Administration
U.S. CENSUS BUREAU

ACKNOWLEDGMENTS

Gerard T. Keffer, Chief of the Federal Programs Branch, directed the preparation of this report, under the general supervision of **Mitchell L. Trager**, Assistant Division Chief for Evaluation and Information Systems. **Daniel Pflum** directed the collection and review of Federal Assistance Award Data System data, assisted by **Cathy Davis, Diane Glaspie, Sue Jones,** and **Alice Wimbish. Michael Mashburn** coordinated the assembly and processing of the Federal agency data files used for this report. **Daniel Pflum** and **Carl Lundgren** served as principal data analysts and liaisons with the Federal reporting agencies.

Michael Freeman and **Jennifer Phan** provided computer processing support for the Federal Assistance Award Data System, and **Linda Huang** performed computer processing to generate the report data tables, under the supervision of **Kathleen Chamberlain,** Chief of the Information Systems Branch.

Benjamin D. Cromer, Barbara Abbott, Shirley Clark, Patricia A. Heiston, and **Laurene V. Qualls** of the Administrative and Customer Services Division, **Walter C. Odom,** Chief, provided publications and printing management, graphics design and composition, and editorial review for print and electronic media. General direction and production management were provided by **Michael G. Garland,** Assistant Chief, and **Gary J. Lauffer,** Chief, Publications Services Branch.

Grateful acknowledgment is made of the cooperation of the Federal Government departments and agencies for providing information needed for this report.

For information regarding data in this report, contact Federal Programs Branch, Governments Division, U.S. Census Bureau, Washington, DC 20233. Telephone: 301-457-1565. E-mail: cffr@census.gov.

Consolidated Federal Funds Report for Fiscal Year 1999

Issued April 2000

CFFR/99

State and County Areas

U.S. Department of Commerce
William M. Daley,
Secretary

Robert L. Mallett,
Deputy Secretary

Economics and Statistics Administration
Robert J. Shapiro,
Under Secretary for
Economic Affairs

U.S. CENSUS BUREAU
Kenneth Prewitt,
Director

SUGGESTED CITATION

U.S. Census Bureau. *Consolidated Federal Funds Report for Fiscal Year 1999*. U.S. Government Printing Office, Washington, DC 2000.

ECONOMICS
AND STATISTICS
ADMINISTRATION

Economics and Statistics Administration

Robert J. Shapiro,
Under Secretary
for Economic Affairs

U.S. CENSUS BUREAU

Kenneth Prewitt,
Director

William G. Barron,
Deputy Director

Paula J. Schneider,
Principal Associate Director
for Programs

Frederick T. Knickerbocker,
Associate Director
for Economic Programs

Thomas L. Mesenbourg,
Assistant Director
for Economic Programs

Gordon W. Green,
Chief, Governments Division

CONTENTS

Introduction v

Figures

1. Federal Government Expenditure, Per-Capita Ranges by State: Fiscal Year 1999 . xviii
2. Federal Government Expenditure, Amounts and Percentages by Major Object Category: Fiscal Year 1999. xix
3. Federal Government Expenditure, Amounts and Percentages by Major Agency: Fiscal Year 1999 xix
4. Federal Government Expenditure, Annual Amounts by Major Object Category: Fiscal Years 1983-99 xx
5. Federal Government Expenditure, Per-Capita Amounts by State, by Major Object Category: Fiscal Year 1999. xxi
6. Federal Government Expenditure, Annual Amounts by Major Agency: Fiscal Years 1983-99 xxii
7. Federal Government Expenditure, Per-Capita Amounts by State, by Major Agency: Fiscal Year 1999 xxiii

Tables

1. Summary of Federal Government Expenditure, by State and Outlying Area: Fiscal Year 1999 1
2. Federal Government Expenditure for Direct Payments for Individuals for Retirement and Disability, for Selected Programs, by State and Outlying Area: Fiscal Year 1999 2
3. Federal Government Expenditure for Direct Payments Other Than for Retirement and Disability, for Selected Programs, by State and Outlying Area: Fiscal Year 1999 3
4. Federal Government Expenditure for Grants, by Agency, by State and Outlying Area: Fiscal Year 1999 4
5. Federal Government Expenditure for Procurement Contracts, by Agency, by State and Outlying Area: Fiscal Year 1999 8
6. Federal Government Expenditure for Salaries and Wages, by Agency, by State and Outlying Area: Fiscal Year 1999 12
7. Federal Government Direct Loan Programs—Volume of Assistance Provided, by State and Outlying Area: Fiscal Year 1999 19
8. Federal Government Guaranteed Loan Programs—Volume of Coverage Provided, by State and Outlying Area: Fiscal Year 1999 20
9. Federal Government Insurance Programs—Volume of Coverage Provided, by State and Outlying Area: Fiscal Year 1999 21
10. Per-Capita Amounts of Federal Government Expenditure, by Major Object Category, by State and Outlying Area: Fiscal Year 1999 22
11. Percent Distribution of Federal Government Expenditure, by Major Object Category, by State and Outlying Area: Fiscal Year 1999 23
12 Federal Government Expenditure for Defense Department and All Other Agencies, by State and Outlying Area: Fiscal Year 1999 24
13. Historical Summary of Federal Government Expenditure, by State and Outlying Area: Fiscal Years 1990 to 1999 25
14. State Rankings for Per-Capita Amounts of Federal Government Expenditure: Fiscal Year 1999 31
15. Federal Government Expenditure, by State and County Area: Fiscal Year 1999 . . 32

Appendixes

A. County-Type Areas Without County Government A-1
B. Geographic Areas With More Than Four Congressional Districts B-1
C. County Locations of State Capital Cities. C-1
D. Consolidated Federal Funds Report Data Sources D-1
E. State Coordinating Agencies, State Data Center Program, U.S. Census Bureau . . E-1
F. Use of County Area Allocations for Selected Federal Pass-Through Assistance Programs by State F-1

Introduction

The Consolidated Federal Funds Report is a presentation of Federal Government expenditures or obligations in state, county, and subcounty areas of the United States. The District of Columbia and U.S. Outlying Areas also are included. Various Federal Government agencies provide the data for this report from their existing reporting systems. These data have been consolidated and tabulated in a standard format for presentation in publications and electronic form. The publications are:

- *Consolidated Federal Funds Report for Fiscal Year 1999 (State and County Areas)*
- *Federal Aid to States for Fiscal Year 1999*

Data also are available on CD-ROM and on Internet. Information on publications and CD-ROMs appears in the section, "Availability of Data" at the end of this Introduction.

REPORT COVERAGE

The Consolidated Federal Funds Report (CFFR) covers Federal Government expenditures or obligations for the object categories listed below. For fiscal year 1999, amounts reported totaled $1.5 trillion for the direct expenditure or obligation categories, and $789 billion for other federal assistance (loans and insurance programs):

- Retirement and disability ($523 billion)
- Other direct payments ($328 billion)
- Grants ($294 billion)
- Procurement contracts ($216 billion)
- Salaries and wages ($177 billion)
- Direct loans ($33 billion)
- Guaranteed or insured loans ($209 billion)
- Insurance ($547 billion)

Dollar amounts reported under these categories can represent either actual expenditures or obligations. Users should be aware of the differences in this coverage, which varies in accordance with the data, as described later under "Table Descriptions and Data Sources" and in Appendix D. As a general guide, the grants and procurement data in this report represent obligated funds, while direct payments, salaries and wages represent actual expenditures (outlays). Data on loan and insurance programs generally represent the contingent liability of the Federal Government.

Certain categories of Federal Government spending are intentionally excluded from this report. These include such items as interest on Federal Government debt, travel expenses when not provided under contract, and international payments and foreign aid. These are described under the heading "Amounts Excluded From CFFR Coverage."

The financial activity of all Federal Government agencies is covered, with exceptions for those agencies that do not submit data to any of the federal reporting systems that serve as sources of information for the CFFR. Agencies not covered are listed under the heading "Amounts Excluded From CFFR Coverage."

SUMMARY OF METHODOLOGY

This is a consolidated report, developed by bringing together available statistics on Federal Government expenditures or obligations. The first phase of the CFFR program is to identify the available data sources. The following reporting systems and agencies are used as primary data sources:

- Department of Defense
- Federal Assistance Award Data System
- Federal Procurement Data System
- Office of Personnel Management
- U.S. Postal Service

In addition to these primary sources, several other federal agencies are requested to provide data, usually for selected programs (see section on "Table Descriptions and Data Sources" and Appendix D). Most of these are agencies that do not report under the requirements of the Federal Assistance Award Data System.

Finally, selected data are from the information on payments to state or local governments reported by federal agencies for the U.S. Census Bureau's Federal Aid to States survey. These data cover Federal Government grants that are not required to be reported in the Federal Assistance Award Data System (FAADS), such as the Federal Government annual payment to the District of Columbia.

All data submitted for the CFFR are assigned a program identification code, an agency identification code, and an object code. The program identification code format is patterned after the Catalog of Federal Domestic Assistance (CFDA) program number. For all data that a CFDA code is available, the CFDA number is used for the program identification code. For all other data submissions, a unique code (or pseudo code) is assigned. For data that comes through the FAADS, the same program identifiers are used in both FAADS and CFFR. Although not presented in this CFFR publication, the program identification code is contained in the CFFR data file available on Internet and CD-ROM.

The agency identification code assigned to each data record is the four-character Federal Information Processing Standards (FIPS) code issued by the National Institute of Standards and Technology. The two leftmost characters form a component data element, called the Treasury Agency Symbol (TAS), which is identical to the two-digit numerical code used in the budgetary process to identify major federal agencies.

The object code assigned to each data record submitted for the CFFR consists of two alphabetic characters to designate the broad object category of federal expenditure to which each data record belongs. These are the categories (retirement and disability, other direct payments, grants, procurement, salaries and wages, direct loans, guaranteed loans, and insurance) listed previously under "Report Coverage," and described in more detail below under "Table Descriptions and Data Sources."

Both the program identification code and the object code are used throughout the CFFR processing. For example, during the data edit and review stages, dollar amounts are tallied by program or object category for comparison with other sources of information on federal outlays. In addition, the object code becomes the primary basis for the table presentation in the CFFR publications (all grants data are grouped together, and so forth).

The processing of all data submitted by federal agencies for the CFFR involves the five steps detailed below. Exceptions are detailed later under "Table Descriptions and Data Sources" and in Appendix D.

1. Verification of edit totals requires comparing dollar amounts and record counts actually submitted with totals provided on transmittal documentation from each federal agency. Since most submissions are via Internet or diskette, this process involves ensuring that the electronic files are in the prescribed format. Any discrepancies are brought to the attention of the submitting agency and corrections made as needed.

2. Verification of geographic coding applied to those submissions received electronically. Since data from the different sources often are submitted on the basis of different geographic coding, a frequent additional step in CFFR processing is to convert all data records to standard geographic designations. The details of geographic coding for the CFFR are described later in the section "Geographic Presentation and Coding."

3. For purposes of review, data from each agency are sorted by program identification code and geographic unit. This enables review tables to be produced showing data by state, county, or subcounty area for each federal program or object category. At this stage, a national total of federal program amounts in the CFFR is compared to totals for the same programs that appear in other data sources, such as the CFDA and the federal budget. Data also are reviewed by program or object category for unusual changes at the national, state, county, and subcounty levels. In this manner, patterns of Federal Government spending for any category, such as Department of Defense salaries and wages, are reviewed. This phase of processing is thus concerned with review and verification of dollar amounts by program, object category, and geography. Corrections are made as needed, based upon consultation with the federal agency submitting the original data.

4. Data records are combined so that only one record exists for each unique combination of geographic code, program identification code, agency code, and object code. Even though multiple grant awards may have been made under a single program to any given geographic area, they are all combined into a single record for the fiscal year. If ten Community Development Block Grants are awarded to New York City during fiscal year 1999, they are combined into a single record for Community Development Block Grants funding within New York City. Combining like data records in this manner is the final step in processing for each CFFR submission or data file.

5. All data files are then merged together to form a consolidated CFFR file. This enables the compilation of total federal expenditure or obligation by object category and geographic area. These data are reviewed and final corrections made to the CFFR data file.

This final data file contains records in geographic detail only. County, state, or United States total records are not part of the CFFR data file. Nor are summary totals by object category actually contained in the data file. All of these summary records are tallied during preparation of the tables in the CFFR. In this way, totals published in the CFFR represent summations of the more detailed data contained in the CFFR data file.

Table preparation also entails processing the CFFR data file in conjunction with the CFFR geographic reference file. The data file contains all information associated with the federal program or object category of spending being

reported. The geographic reference file contains all pertinent information concerning the government unit for which data are published. This information includes the state, county, and municipal/township name, the 1999 population, the congressional districts, and all associated geographic coding.

RELATIONSHIP TO FEDERAL ASSISTANCE AWARD DATA SYSTEM (FAADS)

The Federal Assistance Award Data System (FAADS) is a quarterly report of financial assistance awards made by each federal agency. Coverage includes most (but not all) grants, direct payments to individuals and others, insurance, and loans. Data submitted by federal agencies for the FAADS serve as the source for most of the statistics in this publication. The FAADS does not provide information on either salaries and wages or procurement contracts. All CFFR data not obtained through the FAADS are otherwise obtained from federal agencies.

The Office of Management and Budget selected the Census Bureau as executive agent, responsible for operating the FAADS. Data on financial assistance awards are submitted quarterly by Federal Government agencies. The Census Bureau collects these data and combines them to form a single quarterly database on Federal Government financial assistance awards. Each quarterly database is distributed to the Congress and to state governments. In addition to grant awards, the FAADS program covers direct payments to individuals (such as retirement benefits), direct payments for specified use (such as food stamp awards), cooperative agreements, guaranteed loans, direct loans, and insurance programs of the Federal Government. All financial assistance awards in the FAADS are identified by a Catalog of Federal Domestic Assistance (CFDA) program number (or a pseudo code, if a CFDA number is unavailable).

For grants, the FAADS data represent the federal obligation incurred at the time the grant is awarded. The amounts reported do not represent actual expenditures, since obligations in one time period may not result in outlays during the same time period. Moreover, initial amounts obligated may be adjusted at a later date, either through enhancements or deobligations. These deobligations may appear in the CFFR data as negative amounts. Users should be aware of what these amounts represent and use care in interpreting such data.

For fiscal year 1999, CFFR derived data from the FAADS by summing the four quarterly reports that covered financial assistance awarded between October 1, 1998, and September 30, 1999. All program awards in FAADS are reported by state, county, and usually, city of recipient. Submitting agencies use either FIPS codes for states, counties, and places, or General Services Administration location codes.

RELATIONSHIP TO FEDERAL AID TO STATES (FAS)

The publication, *Federal Aid to States for Fiscal Year 1999* (FAS), presents state-by-state distributions of Federal Government expenditures for grants to state and local governments only. In the CFFR, federal grants generally represent obligations (not expenditures or outlays), and include grants to nongovernmental recipients, in addition to payments to state and local governments. Grants are presented in Table 4 of this report.

The Federal Aid to States report generally covers actual federal grant outlays to state and local governments, by agency and program. Data reported in the FAS are submitted to the Census Bureau in accordance with OMB Circular A-11 and the Census Bureau's annual Federal Aid to States reporting guidelines. Such data were previously collected and published annually by the Division of Government Accounts and Reports, Fiscal Service, Bureau of Government Financial Operations, Department of the Treasury. Prior to 1983, these data were published in the annual Department of the Treasury report *Federal Aid to States.*

During the years 1981-97, Table 2 of the Census Bureau's publication, *Federal Expenditures by State*, provided statistics equivalent to those found in the Treasury Department's FAS series (ending in 1982) and in the Census Bureau's FAS series (beginning in 1998). In addition, the other tables of the FES series (discontinued after 1997) published statistics on salaries and wages, direct payments for individuals, procurement, and other programs. These other statistics are now being published as part of the Consolidated Federal Funds Report series.

The data on grants to state and local governments in FAS are reconciled with amounts in the federal budget. The definitions applied in the Budget for grants to governments serves as the basis for reporting in the FAS publication. Users should consult the introductory text in the FAS publication for a detailed explanation of the grants data that appear in that report.

There are several differences between the FAS report and the CFFR report:

1. The FAS report generally covers federal grant outlays or expenditures, whereas grants data in the CFFR generally cover obligations, which may or may not result in actual expenditures. Obligations that do not result in expenditures may become deobligated. Deobligations are shown as negative amounts in the data.

2. The FAS report covers only grants to state and local governments, whereas the grants data in the CFFR include all grants, regardless of whether the recipient is a government entity. The CFFR provides data on several other categories of federal funds, while the FAS provides information only on grants.

3. The level of geographic detail for which data are shown is different. The FAS report distributes data only on a state-by-state basis, while the CFFR report contains state and county area information. (The CFFR database also contains data at the subcounty, place level.)
4. Data on Department of Housing and Urban Development housing assistance (Section 8) payments also is different. In FAS, these payments are classified as grants where the landlord is a public agency. In the CFFR, all Section 8 payments are classified as direct payments. This is because data used for the CFFR require subcounty geographic detail, whereas data distinguishing between public and nonpublic landlords are available only at the state level of detail.
5. The data on Federal Emergency Management Agency payments under the Disaster Assistance Program also varies. In the CFFR, these payments are classified as grants, while in the FAS report, individual assistance payments under this program are excluded from the grants data. The grants versus direct payments data are not available at the substate level.

TABLE DESCRIPTIONS AND DATA SOURCES

Appendix D lists the data sources used for the CFFR, arranged by major category of Federal Government expenditure or obligation. The Table descriptions that follow include explanations of the coverage, conceptual basis for reporting (expenditures versus obligations), geographic basis for reporting, and other information important for interpreting the data in the CFFR. The use of the term FIPS geographic codes in the following text refers to the Federal Information Processing Standards codes maintained by the National Institute of Standards and Technology, Department of Commerce.

Table 1: Total Expenditure

All amounts in Table 1 are aggregates from data included in Tables 2-6. Data are rounded to millions of dollars. Total expenditure does not include data on contingent liabilities (loans and insurance), which are separately listed in Tables 7-9.

Table 2: Retirement and Disability

In the CFFR, data covering Federal Government direct payments are separated into two object categories: direct payments for retirement and disability benefits (Table 2), and all other direct payments (Table 3). Retirement and disability programs include federal employee retirement and disability benefits, Social Security payments of all types, selected Veterans Administration programs, and selected other federal programs (see Appendix D).

Both the FAADS and the Catalog of Federal Domestic Assistance (CFDA) categorize direct payments in a different manner than the CFFR. Both the FAADS and the CFDA subdivide direct payments into the two subcategories, "Direct Payments for a Specified Use" and "Direct Payments with Unrestricted Use." Neither subdivision is recognized in the CFFR. The CFFR instead subdivides direct payments into three object types: Object code DR for "Retirement and Disability Payments to Individuals," object code DO for "Other Direct Payments for Individuals," and object code DX for "Direct Payments Other than for Individuals." Only object code DR is presented in Table 2. Object codes DO and DX are presented in Table 3.

The CFDA defines "Direct Payments for a Specified Use" as "Financial assistance provided directly to individuals, private firms, and other private institutions to encourage or subsidize a particular activity by conditioning the receipt of assistance on a particular performance by the recipient. This does not include solicited contracts for the procurement of goods and services for the Federal Government." The FAADS similarly defines "Direct Payments for a Specified Use" as "a subsidy or other nonreimbursable direct financial aid."

The CFDA defines "Direct Payments With Unrestricted Use" as "Financial assistance provided directly to beneficiaries who satisfy eligibility requirements with no restrictions imposed on the recipient as to how the money is spent. Included are payments under retirement, pension, and compensation programs." The FAADS defines "Direct Payments With Unrestricted Use" with such examples as "retirement, pension, veterans benefits, etc."

Except as indicated below, data in Table 2, Retirement and Disability, are compiled from amounts reported by the Federal Agencies for the Federal Assistance Award Data System (FAADS). Reported amounts represent obligations of federal funds during the fiscal year. Direct payments for individuals are shown by state and county area only, in accordance with the reporting requirements of the FAADS. The following retirement and disability direct payment programs are not available from the FAADS and are obtained from other data sources.

1. Military retirement benefits data are supplied by the Department of Defense, along with that agency's data on military payroll. Amounts represent actual expenditures during the fiscal year. Coverage includes recurrent benefit payments, as well as permanent and temporary disability payments. Data are provided by state and county area of recipient.
2. Included in the amounts shown for civilian retirement benefits are benefits for retired uniformed U.S. Coast Guard personnel, for which data were obtained from that agency. Coverage includes taxable benefits financed by employer or general fund contributions. Retired civilian employees of the Coast Guard are excluded from these data, but included in data from the Office of Personnel Management.
3. Federal civilian employee retirement and disability payments are from the Compensation Group, Office of

Personnel Management (OPM). Amounts include expenditures for all periodic annuity, survivor annuity, lump sum death claims, and withdrawals. Administrative expenses and funds transferred to other retirement systems are excluded.

Retirement benefits for federal civilian employees also include data for former Postal Service employees.

Note that the amounts reported by OPM include payments from employee contributions. No data covering the payments associated only with employer contributions, earnings on investments, or other non-employee financed amounts could be obtained.

The OPM data represent an estimated geographic distribution of actual fiscal year 1999 disbursements. The methodology used by OPM is based on proportionate calendar year-to-date annuity disbursements through September 30, 1999. The calendar year-to-date data are accumulated by ZIP code, and proportionate shares are then applied against the actual total of fiscal year 1999 disbursements. ZIP codes reflect recipient location except for payments made via electronic funds transfer, which reflect correspondence ZIP code.

Like other data submitted on the basis of ZIP codes, these data are converted to state and county areas using standard methodology.

4. Pension plan termination insurance payments reflect benefits paid by the Pension Benefit Guaranty Corporation (PBGC) under the Pension Plan Termination Insurance Program (CFDA program 86.001). Data include only those payments made directly by the PBGC. Amounts paid by interim custodians such as banks or other financial institutions are not reported. The data submitted by the PBGC are geographically distributed by postal ZIP code and converted to county level data for the CFFR.

5. Payments to retirees and other beneficiaries from the Public Health Service, Commissioned Corps, are reported by that federal agency. Amounts are reported by mailing address (ZIP code) of the beneficiary and converted to county level data by the Census Bureau.

6. Data for benefit payments to retirees from the National Oceanic and Atmospheric Administration (NOAA) Commissioned Corps are from the U.S. Coast Guard, Pay and Personnel Center, and are available only at the state level.

7. The State Department Foreign Service Officers retirement system provided data on fiscal year 1999 benefit payments. These are reported geographically by ZIP code and converted to county level data by the Census Bureau.

8. The Tennessee Valley Authority reported benefit payments to retirees by state and county area.

Data on Social Security and Supplemental Security Income (SSI) payments come from reports submitted by the Social Security Administration for the FAADS. All amounts reflect obligations during the fiscal year, with the state-by-state distribution estimated. All amounts are reported by recipient location. Excluded from the amounts reported are payments to recipients in foreign countries. The amounts shown under the SSI program exclude any state government shares administered by the Federal Government.

Table 3: Other Direct Payments

Programs classified as other direct payments in Table 3 include two CFFR object categories. The first object category (code "DO") is direct payments for individuals, other than for retirement and disability. The second object category (code "DX") is direct payments, other than for individuals. The first object category contains far more expenditure than the second object category. For convenience of presentation, these two object categories are combined in the CFFR publication, but are available separately in the CFFR database. (See text under the "Table 2" heading above for further information about the subdivisions of the "Direct Payments" category.)

Amounts shown in Table 3, Other Direct Payments, come from the FAADS, except for those programs listed below or in Appendix D. These amounts generally represent obligations incurred during the fiscal year. The four quarterly FAADS databases are consolidated to obtain fiscal year totals. Direct payments for individuals are reported by state and county area only.

In Tables 3 and 15 (and data file available on Internet and CD-ROM) all Department of Housing and Urban Development housing assistance is classified in the direct payments to individuals category. The total obligations are allocated by state and county. Amounts reported for the Housing Assistance Payments (the Section 8 program) under this object category reflect the entire amount of obligations for the year. That is, all Section 8 (and voucher) payments are classified as direct payments for individuals, regardless of whether they are paid to public or private landlords. By contrast, the Federal Aid to States publication classifies these payments as grants, if the landlord is a public agency.

Excess earned income tax credits represent Federal Government payments during calendar year 1999 for tax year 1998. Information is from the Department of the Treasury, Internal Revenue Service, Statistics of Income Division. Amounts reflect only the excess earned income tax credits actually refunded. Aggregate figures by state are reported. No substate detail is available.

Crop Insurance data on the amount of indemnity payments (claims) and premium subsidies are provided by the Agriculture Department. Coverage includes the claims paid directly by the Federal Government to farmers, and premium subsidies to private insurers. Federal indemnity

payments to private insurance carriers are not reported. Amounts reflect the resident county of the claimant for direct payment, or location of county of the private carrier for premium subsidies. Data reflect actual expenditures during fiscal year 1999.

The Federal Emergency Management Agency provides county level data for payments under the National Flood Insurance program. Amounts represent claims and adjustor expenses.

Legal Services Corporation expenditures data are from that agency. The Legal Services Corporation payments represent annualized grants and contracts, by state, made by this agency from the subsidy it receives from the Federal Government.

U.S. Postal Service expenditures for current operations, other than procurement and salaries and wages, are provided by the Postal Service as part of that agency's total submission for CFFR. Data are provided by state and county area, with the distribution based on the methodology described later for Postal Service salaries and wages.

Data for the Federal Government (employer) share of premiums on federal employee life and health insurance are from the Office of Personnel Management, Compensation Group. All expenditures for life and health insurance premiums are assigned to the "state undistributed" level of geography. For both the life and health insurance programs, the amounts reported represent only the employer (Federal Government) share of the premiums.

The Education Department reports fiscal year 1999 payments under the Federal Family Education Loan program. Amounts under the other direct payments for individuals category include interest subsidies. Amounts under the direct payments, other than for individuals, category include default payments, advances, and administrative cost allowances for guarantee agencies.

Food Stamp program data are supplied by the Department of Agriculture for the FAADS. Amounts reflect the actual value of benefits awarded, by state, during the fiscal year. Figures may differ slightly from amounts representing the value of benefits redeemed or processed through the Federal Reserve System.

Federal Employee Workers Compensation payments are from reports submitted by the Department of Labor, Employment Standards Administration, Office of Workers' Compensation Programs, for the FAADS. Amounts for fiscal year 1999 reflect actual payments, with the state-and-county distribution based on the ZIP code of the recipient's place of residence.

Statistics on federal expenditures for unemployment compensation are compiled from information obtained from the Department of Labor. Amounts reported include all benefit payments made from the Unemployment Compensation Trust Fund, regardless of the source of funding for the payments. Thus, amounts reported include regular and extended benefits to unemployed workers, and benefits to ex-civilian and ex-military federal employees. Prior to 1989, only benefit payments financed by the Federal Government were included in this publication.

The Office of Justice Programs provides data for payments under the Public Safety Officers' Benefit Program (CFDA 16.571) of the Department of Justice.

Medicare data are reported by the Department of Health and Human Services for the FAADS. All amounts reflect obligations during the fiscal year, with the state-by-state distribution estimated. All amounts are reported by recipient location. Excluded from the amounts reported are payments to recipients in foreign countries.

Table 4: Grants

The grants category in the CFFR combines two grants categories listed in the CFDA and four grants categories found in the FAADS. The CFDA distinguishes two categories of grant: Formula Grants and Project Grants. The FAADS subdivides Formula Grants into two further categories: Block Grant and Formula Grant. The FAADS also subdivides Project Grants into two further categories: Project Grant and Cooperative Agreement.

The CFDA defines "Formula Grants" as "Allocations of money to States or their subdivisions in accordance with a distribution formula prescribed by law or administrative regulation, for activities of a continuing nature not confined to a specific program." The CFDA defines "Project Grants" as "The funding, for fixed or known periods, of specific projects or the delivery of specific services or products without liability for damages for failure to perform. Project grants include fellowships, scholarships, research grants, training grants, traineeships, experimental and demonstration grants, evaluation grants, planning grants, technical assistance grants, survey grants, construction grants, and unsolicited contractual agreements." No further definitions are provided in the FAADS or FAS.

The principal source of the grants data in the CFFR is the information submitted quarterly for the Federal Assistance Award Data System (FAADS). For grants, the FAADS data represent the federal obligation incurred at the time the grant is awarded. The grants data from FAADS that are carried forward to the CFFR total about 98 percent of all grants reported. (See section above, "Relationship to Federal Assistance Award Data System (FAADS)" for further information about FAADS.)

The remaining grants data for the CFFR are from data submitted to the Census Bureau pursuant to the annual Federal Aid to States (FAS) survey, and OMB Circular A-11. These submissions are required annually of all Federal Government agencies that make payments to state or local governments. Selected grant programs data are obtained from the Federal Aid to States (FAS) data base to ensure comprehensive coverage in the CFFR. FAS Data are available only at the state area level of reporting. (See section above, "Relationship to Federal Aid to States (FAS)" for further information about FAS.)

Table 5: Procurement

Statistics in Table 5, covering Federal Government procurement contracts, are provided by the U.S. Postal Service (USPS) for Postal Service procurement and by the Federal Procurement Data Center (FPDC) within the General Services Administration for procurement actions of all other federal agencies, including the Defense Department.

Amounts provided by the USPS represent actual outlays for contractual commitments, while amounts provided by the FPDC represent the value of obligations for contract actions, and do not reflect actual Federal Government expenditures. In general, only current year contract actions are reported for data provided by the FPDC; however, multiple-year obligations may be reflected for contract actions of less than 3 years duration.

The FPDC collects procurement statistics on a quarterly basis from most Federal Government departments and agencies, and provides these data according to the place of performance rather than the location of the prime contractor. Excluded from the procurement totals reported are the amounts for the judicial and legislative branches of government and most intergovernmental transfers of funds. Also excluded from the totals are amounts for procurement in foreign countries.

Most contract actions provided by the FPDC with values under $25,000 are not distributed by state and outlying area. Also, certain Department of Defense contracts are classified with respect to location of performance. Such amounts are reported as "U.S. undistributed."

Procurement data awarded by the USPS include all outlays made under formal contractual agreements. The FPDC data include contractual actions for construction, purchases of equipment, and other purchases of tangible items by the Federal Government. Also included with the FPDC data are contractual actions for services often not generally associated with procurement, such as the purchase of utilities, building leases, and other services entered into via contractual agreement.

Procurement data provided by the FPDC are distributed according to place of performance, as designated by FIPS state/county/place geographic coding. These geographic codes are matched against the government unit codes comprising the geographic basis for the CFFR, and assigned to any units where a match is found. Unmatched data records are distributed to "balance of county" represented by the state/county portion of the FIPS geographic code. (For those FPDC data records submitted only with a state/place code, a county code is first assigned via a geographic conversion file.)

Table 6: Salaries and Wages

Amounts reported for Federal Government salaries and wages are from four sources: the Department of Defense, the Office of Personnel Management, the Postal Service, and the U.S. Coast Guard (within Department of Transportation). All amounts represent outlays during the Federal Government's fiscal year.

The Defense Department provides information on military payrolls, with separate amounts for active military and inactive military (Reserve and National Guard). These data are from the Directorate for Information, Operations and Reports of the Washington Headquarters Services, Department of Defense. (Note that salaries and wages data covering civilian employees of the Defense Department are from the Office of Personnel Management, as described below.) The submission from the Defense Department is an electronic file containing data records that are distributed using FIPS geographic codes for states and counties.

Amounts reported represent estimates of fiscal year outlays by state and county, and include gross compensation. This covers salaries and wages, housing allowances, and in general all other personnel compensation, except retired military pay, which is reported in Table 2 under the separate category, retirement and disability direct payments for individuals. Other features of the Department of Defense salaries and wages include:

1. Amounts for military personnel stationed overseas are excluded from totals.
2. Salaries and wages for inactive personnel refer to military Reserve and National Guard payroll.
3. Amounts reported reflect the place of employment (duty station) rather than home residence.

Salaries and wages data for U.S. Postal Service employees are provided by the U.S. Postal Service. Amounts represent actual outlays during the fiscal year, but with the national total distributed among the states and counties on an estimated basis. Estimates are derived by calculating the "per employee" payroll cost and applying this cost to each postal facility based upon the number of employees. The Postal Service data are geographically distributed based upon place of employment (postal facility), rather than place of residence. Data records are submitted in an electronic file and contain FIPS state and county area codes.

Statistics on salaries and wages for uniformed employees of the U.S. Coast Guard are reported by the U.S. Coast Guard, within the Department of Transportation. Data are reported by ZIP code, for the place of employment. Amounts are then aggregated by county area.

Salaries and wages for all other federal employees are from the Office of Personnel Management. Coverage includes all other federal civilian employees (excluding the Central Intelligence Agency, Defense Intelligence Agency, and the National Security Agency) employed in the United States and the outlying areas. Data are reported separately for each major federal agency. The data include:

- Basic annual salaries
- Premium pay (overtime, night differential, cost of living allowances, station allowances, holiday pay, and any retroactive pay)
- Lump sum payments (for annual leave)

OPM national totals represent actual expenditures or outlays during the fiscal year. The geographic distribution of these amounts by state (or outlying area) and county are estimated, based upon place of employment. The following assumptions apply for the OPM estimation procedures:

1. The basis for the geographic distribution is place of employment, using data on salary and employment distributions from the Office of Personnel Management's (OPM) Central Personnel Data File (CPDF) as of March 31, 1999. Data are geographically prorated to total fiscal year payroll and payment data from the SF 113-A, "Monthly Report of Federal Civilian Employment."

2. Estimated payroll data are produced at the state, county, and outlying area levels only.

3. Payroll data are allocated to states, counties, and outlying areas based partly on estimates. The estimates assume that premium pay and lump sum payments as well as part-time and intermittent pay are proportional to the salaries of full-time federal civilian employees (both defense and nondefense) in the states, counties and outlying areas.

4. Judicial pay is estimated using the above assumption with the exception of the Supreme Court whose SF 113-A pay is added to the District of Columbia's nondefense payroll.

The methodology used to estimate the geographic distribution of salaries and wages data involves the following steps:

1. Actual expenditures for salaries and wages are obtained from the SF 113-A. Salary and wage data on the SF 113-A are total expenditures (including basic, premium, and lump sum payments) for all federal civilian employees. These data are not reported by state and county on the SF 113-A.

2. From OPM's CPDF and agency survey data, aggregate basic salaries for full-time employees only are computed for each county, each outlying area, total U.S., and total outlying areas. Based on these aggregate basic salaries, percentages are computed for both Department of Defense and all other agencies. These percentages determine each county's and outlying area's proportion of the total (U.S. and outlying areas) full-time salaries.

3. The percentages referenced above are applied to SF 113-A agency payroll data for the U.S. and outlying areas to estimate actual expenditures in counties and outlying areas. State and outlying area totals are obtained by aggregating estimated actual expenditures in counties and outlying areas, respectively.

4. Federal pay expenditures in Washington, DC, are computed by the above methodology. However, a supplement is then added to this estimate for agencies not reporting to the Central Personnel Data File. The supplement consists of SF 113-A agency payroll data for the following agencies: U.S. Congress, Congressional Budget Office, White House Office, Office of the Vice President, Federal Reserve Board, Architect of the Capitol, U.S. Botanic Gardens, Library of Congress, Copyright Royalty Tribunal, U.S. Tax Court, Office of Technology Assessment, and the Supreme Court. Since employment in these agencies is primarily, and in most cases totally, in the District, payroll data are added to the District's estimate.

Tables 7-9. Direct Loans, Guaranteed Loans, and Insurance

The CFDA defines "Direct Loans" as "Financial assistance provided through the lending of federal monies for a specific period of time, with a reasonable expectation of repayment. Such loans may or may not require the payment of interest." The CFDA defines "Guaranteed/Insured Loans" as "Programs in which the Federal Government makes an arrangement to indemnify a lender against all or part of all of any defaults by those responsible for the repayment of loans." The CFDA defines "Insurance" as "Financial assistance provided to assure reimbursement for losses sustained under specified conditions. Coverage may be provided directly by the Federal Government or through private carriers and may or may not involve the payment of premiums." The FAADS and CFFR use the same categories, and provide no separate definitions.

All data on loans and insurance programs of the Federal Government, with the exception of data on flood insurance and student loan programs, come from the Federal Assistance Award Data System (FAADS). Guaranteed loans, direct loans, and insurance are reported in the FAADS by state and county area, or by state, county, and place. Data on the Federal Direct Student Loan (CFDA number 84.268) and Federal Family Education Loan programs (CFDA number 84.032) are not reported for the Federal Assistance Award Data System, and are obtained separately from the Department of Education. National Flood Insurance data (CFDA number 83.100), reflecting insurance in force on September 30, 1999, are from the Federal Emergency Management Agency.

Loan and insurance program amounts in Tables 7-9 reflect the volume of loan or insurance activities. These amounts represent either direct loans made to certain categories of borrowers, or the Federal Government contingent liability for loans guaranteed and direct insurance against loss.

Loans and insurance data do not represent actual expenditures associated with the loan or insurance programs. Any actual outlays under these programs, such as insurance claims paid by the Federal Government, appear in the direct payments categories in the CFFR. Federal Government contingent liability can vary by program, and caution should be used in comparing one federal loan or insurance program to another, or in interpreting the data presented to reflect actual federal outlays over time. The following also should be noted:

1. Amounts guaranteed or insured do not necessarily represent future outlays.
2. All amounts reflect the dollar value of loans or insurance coverage provided during the fiscal year, and not the cumulative totals of such activity over the life of the program.
3. Direct loans are not reported on a net basis, as in the federal budget, but rather are shown in terms of total amounts loaned.
4. Programs otherwise similar can vary in the share of the total liability that the Federal Government guarantees or insures. Certain veterans guaranteed loan programs are guaranteed only up to a stated maximum dollar value, for example. In these cases, the Federal Government contingent liability is less than the total value of the loan or insured policy agreement.

Tables 10-11: Miscellaneous Calculations

Per capita federal expenditure amounts in Table 10 are computed using 1999 population estimates.

Percentage distributions of federal expenditures in Table 11 are computed based on U.S. totals in the same category.

Table 12: Defense Department and All Other Agencies

The Defense Department and other agency expenditure amounts in Table 12 are computed from data in Tables 2 through 6. Figures for all Department of Defense agencies are tallied to arrive at a total for Department of Defense expenditures. This total is then netted from the grand total of Federal Government expenditures, and the residual categorized as nondefense expenditures. This procedure is followed for each state and outlying area. The defense/nondefense totals are then used to compute per capita and percent distribution amounts, using the procedure described above for Tables 10 and 11.

Data in the column on Energy Department defense related activities are from the Department of Energy, Office of the Assistant Secretary for Defense programs. These data represent defense related atomic energy activities, and are presented on an exhibit basis only. Since the data are for the Department of Energy, they are included in the columns for "All other federal agencies," rather than Department of Defense.

Table 13: Historical Summary

Consolidated Federal Funds Report has been published annually since fiscal year 1983. The data in Table 13 represent summary totals, by state and object category, of covered federal expenditures from fiscal years 1990 to 1999. Amounts shown include revisions to originally published figures, where applicable. These revisions are made where errors existed in the original data, or where federal programs have been reclassified to another object category of expenditure.

Table 14: State Rankings

Per-capita rankings in Table 14 are derived from per-capita figures shown in Table 10. The District of Columbia and the outlying areas are excluded from the rankings.

Table 15: County Areas

The summary federal expenditure data in Table 15 are by state and county area. State areas include the 50 states, the District of Columbia, and the Outlying Areas of American Samoa, Federated States of Micronesia, Guam, Republic of the Marshall Islands, Commonwealth of the Northern Mariana Islands, Republic of Palau, Commonwealth of Puerto Rico, and the U.S. Virgin Islands. County areas include both counties and county equivalent areas. Examples of county equivalent areas include county areas with no county government and municipal governments that are independent of any organized county. Coverage includes all object (or use) categories of Federal Government expenditure.

The basis for the geographic distribution in the CFFR varies according to the object category and the data source. These sources are detailed above in the table descriptions and in Appendix D. The following general guidelines apply:

- Grants-location of initial recipient
- Salaries and wages-place of employment
- Procurement-place of performance
- All other object categories-recipient location

For grants, users should note that some dollar amounts appear at the state capital county areas. This reflects the coding of grants to the state governments, even when such grants represent payments that are subsequently passed through to local jurisdictions, or represent programs that are spread out over all areas of the state in terms of financial impact. Appendix C lists the state capital cities and their respective county areas. Most large

volume grant programs involve a direct federal-to-state transfer of aid, which the state governments subsequently redistribute. Data for several of these grant programs are treated differently in the CFFR as described in the section below, "Estimates for Substate Grant Distribution." As indicated in that section, CFFR data for several grant programs are distributed by county of final recipient, rather than initial recipient, as reported in the FAADS.

Included in the geographic listings are the terms "U.S. undistributed" and "state undistributed." These are used for data that were reported without specific geographic designations for the state or county. Examples of such data include procurement actions of less than $25,000, which are reported as one data record and assigned to "U.S. undistributed."

The congressional districts shown in the CFFR reflect the districts of the 106th Congress. For those states that have only one at-large representative, the congressional district is shown as "00."

As indicated previously and explained in detail under "Table Descriptions and Data Sources," dollar amounts reported can reflect expenditures or obligations. In some cases, dollar amounts shown will be negative. Such amounts reflect deobligations of financial assistance that had been previously awarded, and generally appear in the grant object category.

GEOGRAPHIC PRESENTATION AND CODING

Background

The Consolidated Federal Funds Report program calls for reporting by state (and outlying area), county (or county equivalent), municipality, and congressional district. At the subcounty level, the term municipality indicates any subcounty unit of general local government. For this reason, the geographic basis for presentation in the Consolidated Federal Funds Report is the government classification system developed by the Census Bureau in its Census of Governments program.

This report presents data by state and county area. The District of Columbia and the Outlying Areas of American Samoa, Federated States of Micronesia, Guam, Republic of the Marshall Islands, Commonwealth of the Northern Mariana Islands, Republic of Palau, Commonwealth of Puerto Rico, and the U.S. Virgin Islands are included. In addition to county areas, municipal governments that are independent of any organized county are included here as county equivalent areas. Appendix A contains a listing of these municipalities.

Government Units

According to the 1997 Census of Governments, there were 87,504 government units in the United States (excluding outlying areas and Indian tribes). In addition to the Federal Government and 50 state governments, there were 87,453 local governments, distributed as follows:

County	3,043
Municipal	19,372
Township	16,629
School district	13,726
Special district	34,683

Exact definitions of government units are available in Volume 1, Number 1 of the 1997 Census of Governments, Government Organization. That publication describes the structure and organization of state and local governments throughout the Nation. The general local governments that define the universe for this publication are those in existence (active and incorporated) as of June 1997. This count includes all known governments in the 50 states and the District of Columbia, but excludes outlying areas and Indian tribes. All such governments are covered in the Governments Integrated Directory, the Census Bureau's file of all active government units in the nation.

The Consolidated Federal Funds Report contains data by state, county, and subcounty area, making use of government units to represent geographic areas. For states and outlying areas, government jurisdictions have fixed, stable boundaries that correspond to well-defined geographic areas. For county and subcounty government units, however, there can be significant differences between the concept of government unit and a specified geographic area.

Where county governments exist, they correspond to generally accepted county geographic boundaries. However, many areas of the United States lack county government. Organized county governments are not found in Connecticut and Rhode Island, as well as in some outlying areas, and the District of Columbia. Numerous cities, such as Baltimore, MD (which is not located within a county government area), and San Francisco, CA (which is a consolidated city/county government), also exist independent of any county government.

County-equivalent areas are included in the Consolidated Federal Funds Report as if they were legitimate counties to ensure consistency in the geographic presentation of the data. A complete listing of these areas can be found in Appendix A.

It is important to note that the CFFR covers Federal Government payments to all types of recipients—both government and other—located in the geographic areas over which these governments have jurisdiction. For example, the federal payments to the New York City area could represent monies allocated to the city government, a private company located in the city, or a private citizen residing in the city. No attempt is made in the CFFR to provide information on the recipients (individually or by type) of federal money. For most programs, information on recipients and recipient types (and other details) can be found in the FAADS.

All funds received within a given municipality are assigned to only one county, even when the municipality

exists in more than one county. In most cases, the effect of this assignment on the statistical presentation of the data is negligible. However, users should be aware of this treatment, particularly if using data for one of these multi-county jurisdictions. The municipalities of over 50,000 population, which exist in more than one county area, and their respective counties, are shown in Appendix D.

The government structure of New York City deserves special mention. Classified for census purposes as a municipality, the city is actually comprised of five county equivalent (borough) areas (Bronx, Kings, New York, Queens, and Richmond). None of these are presented separately in this report. New York City is presented as a single county-equivalent area.

Congressional District Reporting

The congressional district or districts for each county area are displayed in Table 15 and the CFFR databases. For those places that have multiple districts, all such districts are displayed. The congressional districts shown in this publication represent the boundaries of the 106th Congress, in session as of January 1999.

In those places with more than one congressional district, dollar amounts are not reported separately for each district. The federal financial data in the reporting systems (data sources) used for the CFFR do not contain such detail, with the exception of selected data records of the Federal Assistance Award Data System.

Several other aspects of the congressional district coding should be noted:

- For states with an at-large representative, the code "00" is reported.
- For Outlying Areas with a nonvoting representative to Congress, the congressional district is reported as "98."
- Outlying Areas with no representatives have "99" for a congressional district code.
- To derive totals of all funds to any particular congressional district, amounts for all government units in that district would have to be aggregated.
- For counties and places that exist in more than one district, all congressional districts are reported.

The geographic reference file used in the CFFR is available along with the CFFR data file, on CD-ROM. (To order or obtain, see section below on Availability of Data.)

ESTIMATES FOR SUBSTATE GRANT DISTRIBUTIONS

Many federal grant programs involve a direct payment to state governments, which are then responsible for program administration. Examples include: grants that are "passed through" to local governments (such as block grant programs); grants, such as for highway construction, in which the financial impact of federal funds is spread out over all areas of the state; and grants or assistance programs such as Aid to Families with Dependent Children, which the state can administer but for which the ultimate beneficiaries are found throughout the states.

The CFFR contains data on the substate allocation of funds for several major federal grant programs. To the extent possible, these data are allocated by county or county-equivalent area. Substate allocation figures for these programs are available for some, but not all, of the states and outlying areas. Appendix F contains detail, by program and state.

The Department of Health and Human Services reports the estimated county allocation on five grant programs on a quarterly basis to the Federal Assistance Award Data System (FAADS). These programs, their Catalog of Federal Domestic Assistance (CFDA) program numbers, and their fiscal year 1999 funding are:

- Temporary Assistance for Needy Families (TANF)(93.558): $16.7 billion
- Aid to Families With Dependent Children (AFDC) (93.560): $130 million
- Child Support Enforcement (93.563): $2.5 billion
- State Survey and Certification of Health Care Providers and Suppliers (93.777): $326 million
- Medical Assistance (Medicaid) (93.778): $110.9 billion

For the Highway Planning and Construction program (CFDA number 20.205), the Transportation Department reports the actual place of performance (county area) where the funded project is located. If the project is in more than one county area, each county is reported, along with its share of the funding. Funding for this grant program totaled $24.0 billion in fiscal year 1999.

The substate allocations for funds for ten major programs are derived by the Census Bureau from a survey of state government agencies:

- Food Stamps (10.551): $15.9 billion
- National School Lunch Program (10.555): $6.2 billion
- Special Supplemental Nutrition Program for Women, Infants and Children (WIC) (10.557): $4.2 billion
- Nutrition Assistance for Puerto Rico (10.566): $1.2 billion
- Job Training Partnership Act (17.250): $3.3 billion
- Special Education-Grants to States (84.027): $4.3 billion
- Rehabilitation Services—Vocational Rehabilitation Grants to States (84.126): $2.2 billion
- Low-Income Home Energy Assistance (93.568): $1.3 billion
- Social Services Block Grant (93.667): $1.9 billion

- Block Grants for Prevention and Treatment of Substance Abuse (93.959): $1.6 billion

The derived county allocations for the above ten programs are based upon a Survey of State Government Pass-Through Expenditures, conducted by the Census Bureau during fiscal year 1996. For each program, the administering state agencies are asked to provide information on the county allocation of program funds within their state. Responses, where received, are used as the basis for prorating total program funding by state among the county areas within each state. Total program funding for each state is reported by the administering federal agency to the Federal Assistance Award Data System (FAADS).

Appendix F also includes one program for which county area allocations were derived using information supplied by federal agencies directly to the CFFR:

- Title I Grants to Local Educational Agencies (84.010): $8.3 billion

Data for program 84.010 were derived from information supplied by the Education Department on the state allocation for the 1998-99 school year and on the county allocation for the 1997-98 school year.

AMOUNTS EXCLUDED FROM CFFR COVERAGE

Federal Government expenditures covered in the CFFR total $1.5 trillion for fiscal year 1999. This amount does not represent all Federal Government expenditures. Amounts excluded from the CFFR can be grouped into two general categories-conceptual exclusions and agency/program omissions.

Federal expenditures excluded conceptually are those that could not be geographically distributed, all international transactions and foreign payments, and federal outlay categories not covered by any of the reporting systems that served as data sources for the CFFR. The largest item was net interest on Federal Government debt, which was estimated to be $230 billion in fiscal year 1999. The fiscal year 1999 total outlays for the international affairs function in the federal budget was estimated at $15 billion.

Expenditures for the Central Intelligence Agency, the Defense Intelligence Agency, and the National Security Agency are excluded from coverage.

The CFFR data are compiled by object categories of federal expenditures. The reporting systems and federal agencies that serve as data sources exclude federal travel expenditures, to the extent that they are not covered by contractual agreements. No estimate of the magnitude of these expenditures is available.

For some agencies, data for selected object categories could not be obtained. These include the procurement actions of the judicial and legislative sectors of the Federal Government. Expenditures other than salaries and wages are not available for the Federal Deposit Insurance Corporation, National Credit Union Administration, and Federal Saving and Loans Insurance Corporation.

The federal budget outlays estimated for fiscal year 1999 totaled $1.8 trillion. However, comparison of the federal budget amount with data reported in the CFFR can be misleading, since the federal budget amounts differ from CFFR in accounting concepts and the treatment of intragovernmental transfers. For example, outlays for many programs in the federal budget are reported on a net basis, whereas the CFFR reports gross outlays or obligations to nonfederal recipients.

AVAILABILITY OF DATA

Copies of the publication, *Consolidated Federal Funds Report for Fiscal year 1999 (State and County Areas),* are available from Customer Services, U.S. Census Bureau, Washington, DC 20233-0800; 301-457-4100. The publication, *Federal Aid to States for Fiscal Year 1999,* also may be purchased from Customer Services.

As indicated earlier, the CFFR data files are available on Internet and CD-ROM. The data available electronically are more detailed than the summarized data presented in the published reports. Each record in the CFFR data file contains the following fields:

- Government unit (GU) code (state, type, county, unit)
- Program identification code (CFDA code or pseudo code)
- Object code
- Federal funding sign
- Federal funding amount
- Pass-through flag
- Federal Information Processing Standard (FIPS) location code (state, county, place)
- FIPS federal agency code

All appropriate documentation and data file descriptions are provided with each CFFR Internet or CD-ROM file. These accompanying files include program identification and agency identification files.

Also available on the CD-ROM is an accompanying CFFR geographic reference file. This file contains the names and Census Bureau government unit (GU) codes for all state, county, municipal, and township units in the Nation. In addition, the file contains associated FIPS geographic location codes, the population, and the congressional districts serving each government unit.

Users interested in obtaining CD-ROMs of the Consolidated Federal Funds Report data files should contact Customer Services, U.S. Census Bureau, Washington, DC

20233-0800. Telephone 301-457-4100. Users also may obtain a copy of this report and related data files via the Census Bureau's Internet site at *http://www.census.gov/govs/www/cffr.html*.

The Consolidated Federal Funds Report also is being made available to the public through the Census Bureau's State Data Center Program. Through this program, the Census Bureau provides participating state organizations (government agencies and university centers) with publications, CD-ROM files, and general information assistance. The state organizations, in turn, provide data access services such as publication reference centers, inquiry handling and general assistance in data use. They also establish affiliates in key locations around the states by placing basic sets of census publications in local libraries, city and regional planning agencies and so forth.

Users may contact the State Data Centers (or affiliates) to determine if the Consolidated Federal Funds Report publication or the related CD-ROM data files are available, or to request further information about the data. A list of the State Data Center lead agencies may be found in Appendix E.

MEANING OF SYMBOLS

The symbols in the tables have the following meanings:

-	Represents zero or rounds to zero.
(NA)	Not available.
r	Revised from amount published in prior year.
(X)	Not applicable.
( )	Numbers in parentheses represent negative amounts.

Figure 1.
Federal Government Expenditure, Per-Capita Ranges by State: Fiscal Year 1999

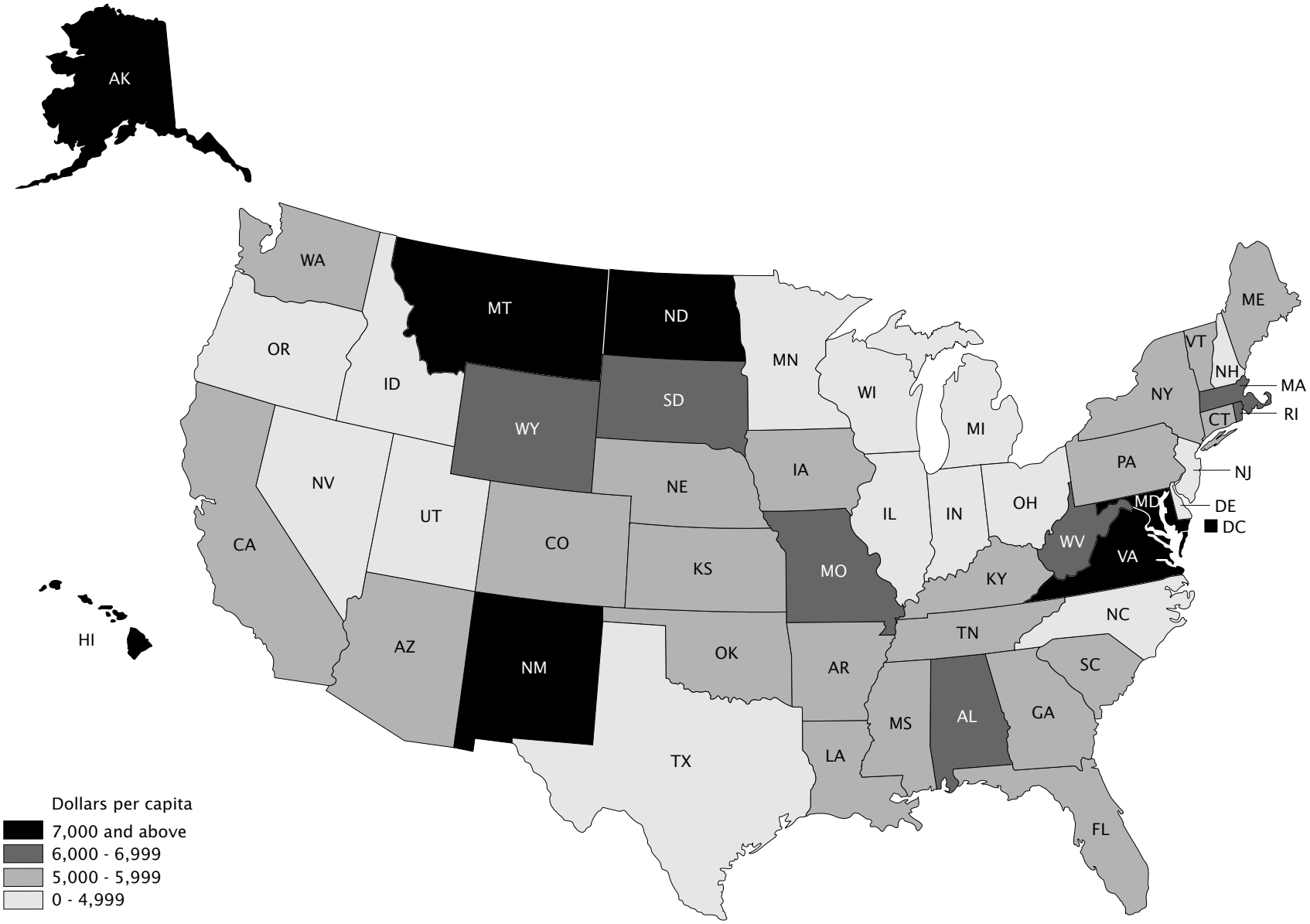

Figure 2.
Federal Government Expenditure, Amounts and Percentages by Major Object Category: Fiscal Year 1999

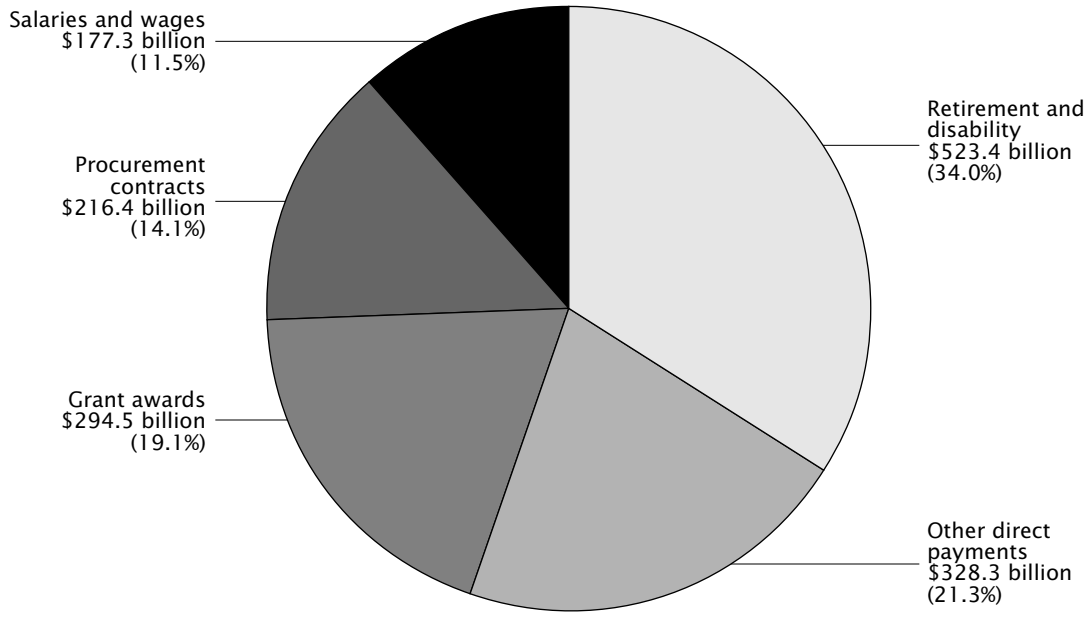

Figure 3.
Federal Government Expenditure, Amounts and Percentages by Major Agency: Fiscal Year 1999

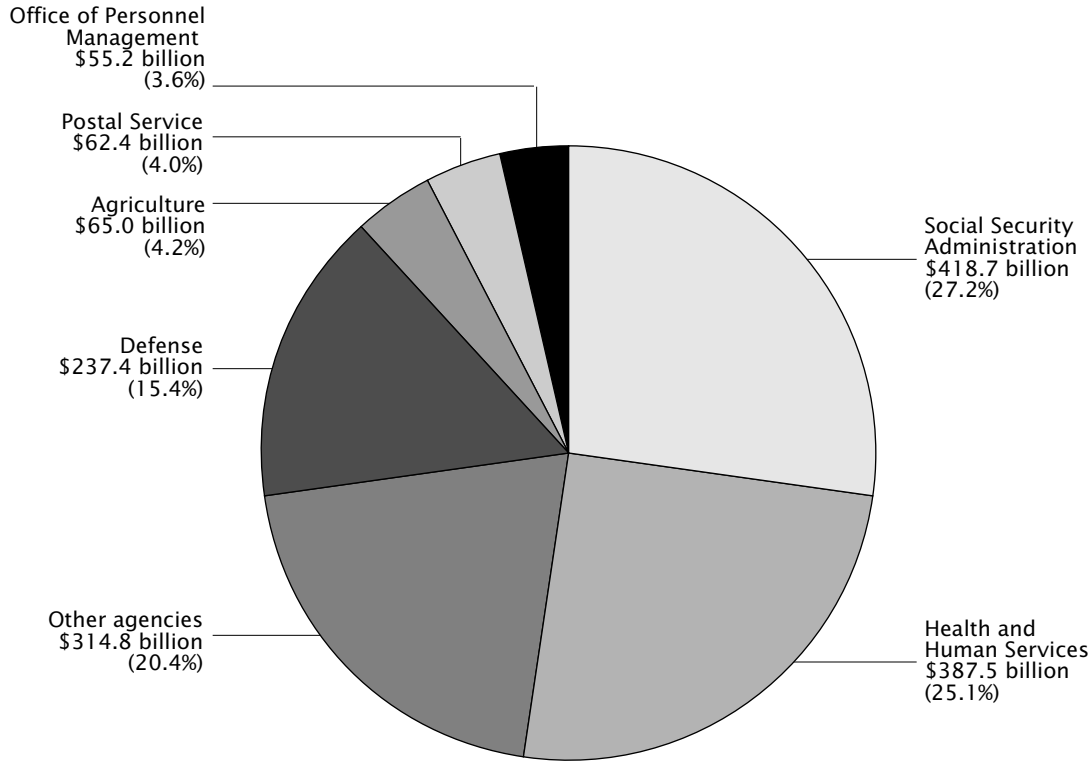

Note: T otal federal expenditure in fiscal year 1999 was $1,541.1 billion.

Figure 4.
Federal Government Expenditure, Annual Amounts by Major Object Category: Fiscal Years 1983-99

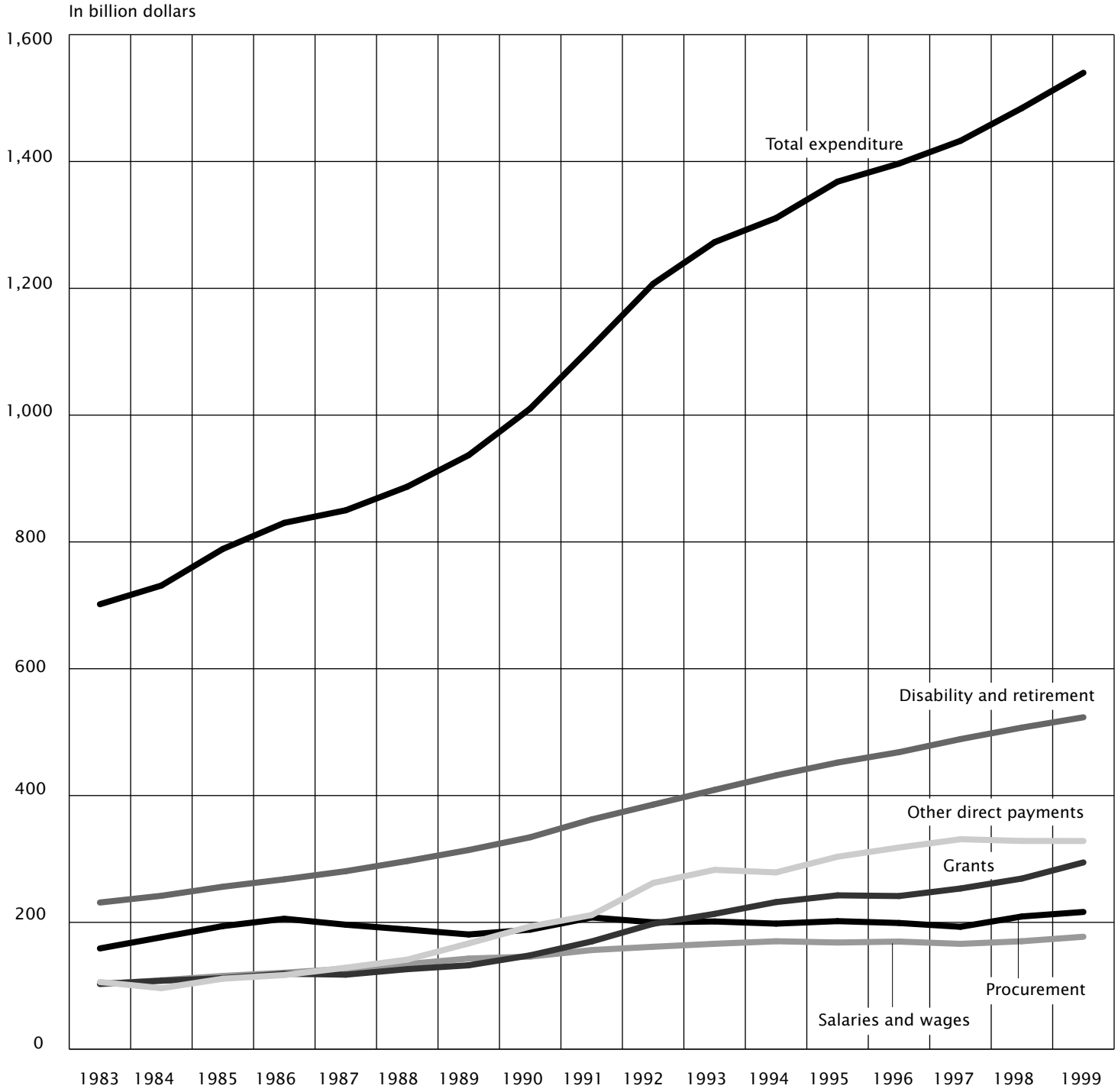

Figure 5.
Federal Government Expenditure, Per-Capita Amounts by State, by Major Object Category: Fiscal Year 1999

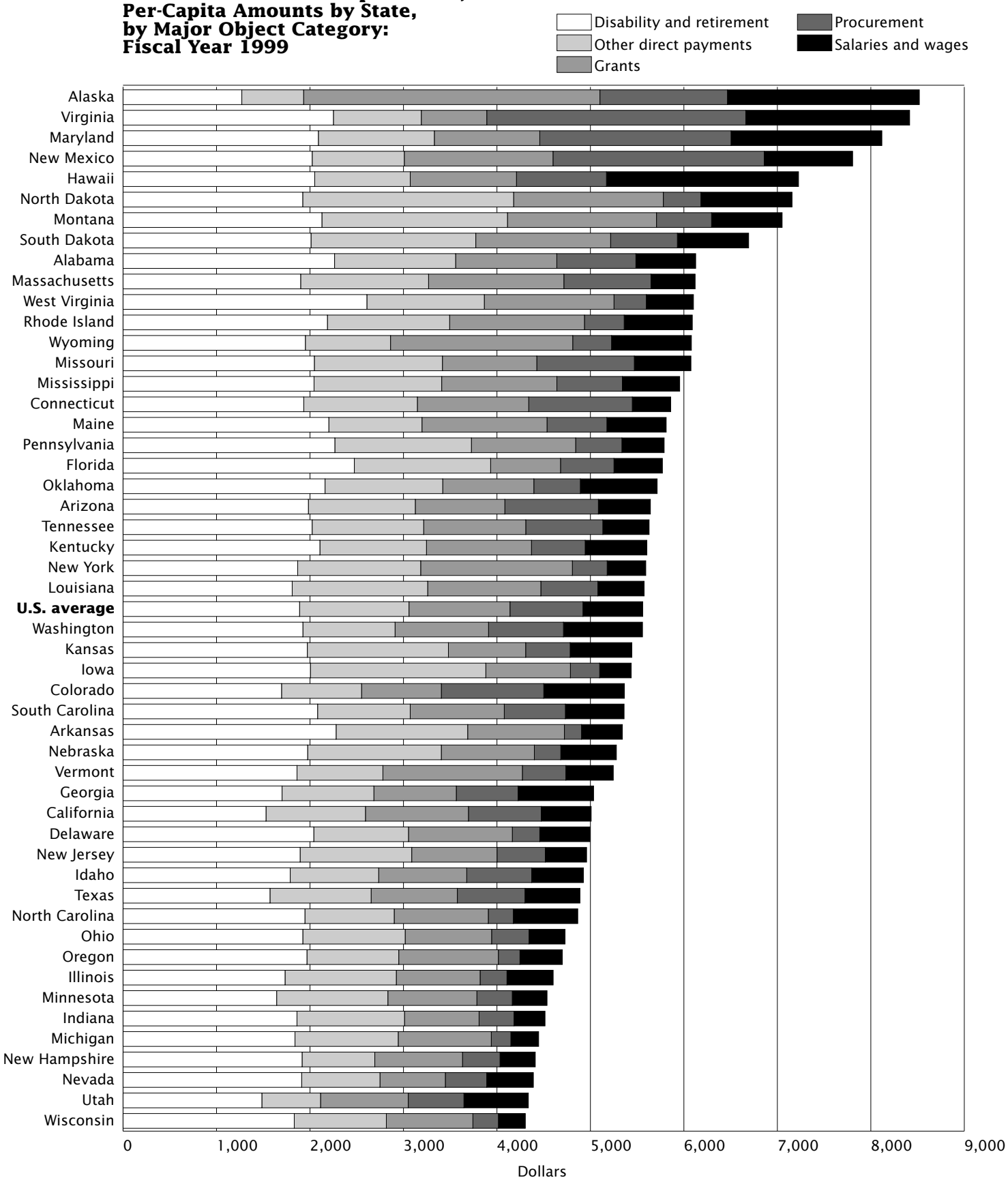

Note: Chart excludes the District of Columbia, which r eceived $52,088 per capita in total federal expenditure. See Table 10 for more details. Detail may not add to total because of rounding.

Figure 6.
Federal Government Expenditure, Annual Amounts by Major Agency: Fiscal Years 1983-99

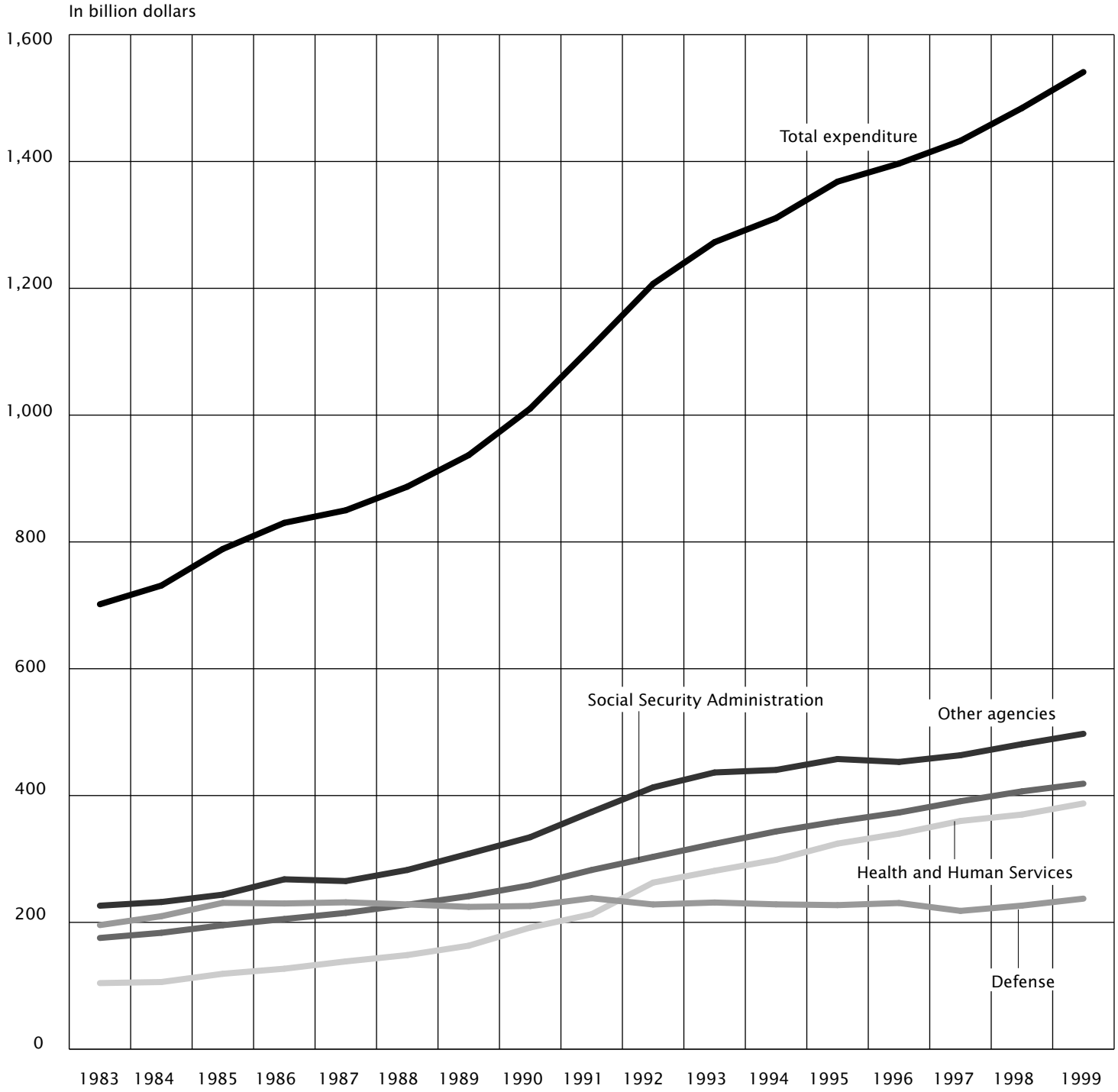

Figure 7.
Federal Government Expenditure, Per-Capita Amounts by State, by Major Agency: Fiscal Year 1999

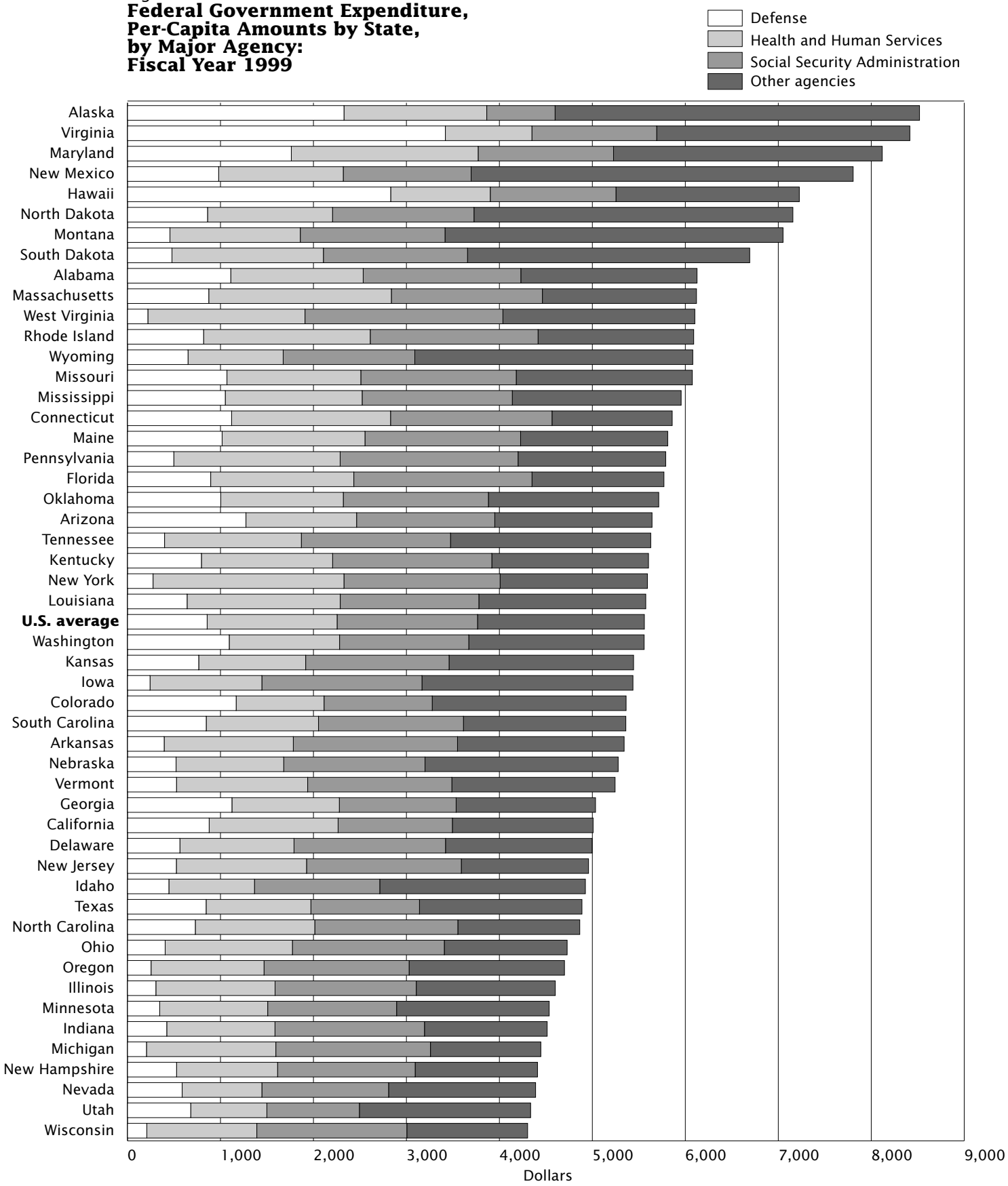

Note: Chart excludes the District of Columbia, which received $52,088 per capita in total federal expenditure. See Table 10 for more details. Detail may not add to total because of rounding.

Table 1. **Summary of Federal Government Expenditure, by State and Outlying Area: Fiscal Year 1999**

[In million dollars. Detail may not add to total because of rounding. For meaning of abbreviations and symbols, see introductory text]

State and outlying area	Total	Retirement and disability	Other direct payments	Grants	Procurement	Salaries and wages
United States, total	**1 531 627**	**523 450**	**328 336**	**294 469**	**208 094**	**177 279**
Alabama	26 776	9 888	5 762	4 632	3 696	2 798
Alaska	5 279	787	445	1 929	845	1 272
Arizona	26 959	9 473	5 506	4 537	4 782	2 661
Arkansas	13 631	5 815	3 619	2 614	467	1 116
California	166 050	50 686	35 466	36 370	25 795	17 733
Colorado	21 755	6 877	3 491	3 446	4 443	3 499
Connecticut	19 241	6 344	4 065	3 846	3 636	1 350
Delaware	3 766	1 537	776	825	221	406
District of Columbia	27 034	1 718	1 645	5 293	6 403	11 975
Florida	87 215	37 386	22 164	11 191	8 639	7 835
Georgia	39 215	13 247	7 775	6 752	5 150	6 292
Hawaii	8 568	2 431	1 226	1 335	1 141	2 436
Idaho	6 165	2 238	1 186	1 177	870	693
Illinois	55 836	21 018	14 752	10 586	3 480	6 000
Indiana	26 828	11 055	6 873	4 706	2 222	1 972
Iowa	15 602	5 751	5 388	2 595	898	970
Kansas	14 447	5 231	4 017	2 183	1 263	1 752
Kentucky	22 198	8 340	4 573	4 395	2 275	2 615
Louisiana	24 384	7 911	6 414	5 228	2 667	2 165
Maine	7 281	2 758	1 262	1 664	803	795
Maryland	41 990	10 805	6 513	5 744	10 584	8 346
Massachusetts	37 803	11 732	8 560	8 838	5 753	2 919
Michigan	43 872	18 141	10 969	9 764	2 065	2 932
Minnesota	21 666	7 847	5 735	4 499	1 807	1 778
Mississippi	16 488	5 656	3 807	3 387	1 939	1 699
Missouri	33 231	11 189	7 545	5 478	5 705	3 313
Montana	6 225	1 878	1 761	1 399	520	667
Nebraska	8 793	3 289	2 390	1 651	470	992
Nevada	7 942	3 457	1 532	1 249	802	903
New Hampshire	5 301	2 300	946	1 120	482	453
New Jersey	40 398	15 426	9 905	7 262	4 206	3 599
New Mexico	13 580	3 520	1 733	2 750	3 931	1 646
New York	101 809	33 997	24 648	28 870	6 773	7 521
North Carolina	37 228	14 885	7 410	7 608	2 050	5 275
North Dakota	4 535	1 218	1 435	1 009	255	618
Ohio	53 262	21 646	12 513	10 254	4 508	4 341
Oklahoma	19 189	7 256	4 272	3 231	1 670	2 761
Oregon	15 592	6 524	3 279	3 518	765	1 506
Pennsylvania	69 448	27 174	17 776	13 141	5 934	5 424
Rhode Island	6 036	2 166	1 315	1 411	421	723
South Carolina	20 833	8 087	3 886	3 879	2 540	2 441
South Dakota	4 909	1 474	1 296	1 056	524	559
Tennessee	30 867	11 092	6 637	5 900	4 520	2 718
Texas	97 988	31 507	21 810	18 370	14 502	11 798
Utah	9 239	3 163	1 345	1 994	1 268	1 469
Vermont	3 114	1 105	549	883	276	301
Virginia	57 842	15 465	6 534	4 749	19 044	12 050
Washington	31 993	11 073	5 716	5 720	4 614	4 869
West Virginia	11 028	4 713	2 288	2 490	625	911
Wisconsin	22 604	9 615	5 200	4 842	1 433	1 514
Wyoming	2 916	935	439	933	199	410
American Samoa	173	29	-	131	11	3
Fed. States of Micronesia	24	-	1	22	1	-
Guam	833	156	52	188	134	304
Marshall Islands	152	1	-	14	137	-
Northern Marianas	86	21	6	54	3	2
Palau	98	-	-	9	89	-
Puerto Rico	12 982	4 302	2 032	5 284	525	839
Virgin Islands	503	110	96	216	34	47
Undistributed	20 825	4	-	248	17 277	3 296

Note: For additional information on categories and distributions shown, see footnotes to Tables 2 through 6 and Introduction.

Table 2. **Federal Government Expenditure for Direct Payments for Individuals for Retirement and Disability, for Selected Programs, by State and Outlying Area: Fiscal Year 1999**

[In thousand dollars. Detail may not add to total because of rounding. For meaning of abbreviations and symbols, see introductory text]

State and outlying area	Total	Social Security payments				Federal retirement and disability benefits		Veterans benefits		Other
		Retirement insurance payments	Survivors insurance payments	Disability insurance payments	Supplemental security income payments	Civilian	Military	Payments for service connected disability	Other benefit payments	
United States, total	**523 449 666**	**254 592 577**	**77 843 099**	**54 426 651**	**28 332 019**	**44 585 606**	**31 078 737**	**14 607 085**	**6 393 238**	**11 590 654**
Alabama	9 887 634	3 860 092	1 519 269	1 255 261	664 751	1 080 283	806 855	299 863	194 928	206 332
Alaska	786 916	256 228	91 330	73 480	32 040	138 089	112 960	62 991	7 595	12 201
Arizona	9 473 148	4 642 624	1 175 183	888 887	370 391	888 242	866 121	329 440	114 340	197 920
Arkansas	5 814 766	2 487 827	864 665	782 737	349 798	426 488	375 674	253 728	121 254	152 594
California	50 686 123	24 580 269	6 891 145	4 866 713	4 102 026	4 224 065	3 491 536	1 199 063	510 625	820 682
Colorado	6 876 985	2 887 719	881 049	675 384	243 647	811 602	865 063	256 959	83 355	172 207
Connecticut	6 343 751	3 944 904	924 975	594 816	219 346	274 322	161 793	117 431	35 345	70 820
Delaware	1 537 475	797 600	221 446	154 025	51 910	121 445	104 930	39 104	14 083	32 933
District of Columbia	1 717 753	357 513	118 357	103 813	92 323	908 233	56 254	32 079	21 335	27 846
Florida	37 386 160	19 325 795	4 719 681	3 155 354	1 656 371	2 997 966	3 281 998	1 124 345	424 455	700 195
Georgia	13 246 889	5 370 568	1 887 884	1 623 513	824 389	1 295 558	1 246 271	461 232	232 149	305 327
Hawaii	2 430 521	1 122 885	237 883	146 633	90 505	463 200	249 618	74 620	20 725	24 453
Idaho	2 238 450	1 080 239	311 745	210 099	79 151	210 000	166 894	77 435	25 732	77 155
Illinois	21 017 879	11 365 766	3 541 365	2 059 846	1 281 707	1 201 103	482 443	310 861	159 139	615 651
Indiana	11 055 437	6 009 339	1 876 052	1 214 222	421 043	627 800	292 414	224 873	90 026	299 667
Iowa	5 750 560	3 257 312	1 003 431	494 484	170 001	361 091	128 939	116 866	56 697	161 740
Kansas	5 231 479	2 674 041	806 685	435 575	161 619	436 058	309 891	132 599	59 111	215 900
Kentucky	8 340 122	3 253 297	1 344 250	1 396 523	755 823	579 560	341 607	238 970	130 804	299 288
Louisiana	7 910 688	3 129 801	1 592 414	1 026 826	730 557	463 504	422 136	229 974	165 721	149 756
Maine	2 758 011	1 272 048	370 815	330 394	115 658	259 982	165 687	137 924	45 793	59 711
Maryland	10 804 526	4 183 093	1 316 451	753 628	407 759	2 755 304	789 731	240 835	100 362	257 364
Massachusetts	11 732 399	6 291 125	1 666 058	1 347 986	669 576	848 840	289 584	379 827	114 727	124 678
Michigan	18 141 419	9 930 962	3 190 348	2 171 775	1 031 017	723 955	329 911	327 731	144 715	291 004
Minnesota	7 847 038	4 346 429	1 263 196	700 011	290 012	467 108	201 617	221 588	84 587	272 491
Mississippi	5 656 227	2 184 659	869 288	852 351	537 976	435 725	367 018	183 132	119 413	106 666
Missouri	11 188 508	5 531 925	1 750 960	1 250 717	486 228	944 794	496 369	280 990	141 683	304 844
Montana	1 877 810	853 435	270 461	184 447	60 231	198 932	107 239	76 404	23 162	103 499
Nebraska	3 289 387	1 673 727	507 053	255 485	87 663	239 169	210 649	111 894	45 239	158 508
Nevada	3 456 725	1 646 029	387 509	320 450	105 575	341 266	429 341	116 292	41 285	68 978
New Hampshire	2 300 443	1 196 057	287 263	236 735	50 743	226 436	160 352	92 241	24 687	25 929
New Jersey	15 425 838	9 053 505	2 317 809	1 450 269	629 459	1 033 839	314 116	293 451	99 580	233 810
New Mexico	3 520 025	1 375 092	452 349	336 675	193 084	472 040	371 980	165 032	58 052	95 719
New York	33 997 072	18 702 055	4 998 396	3 960 074	2 674 604	1 772 551	439 507	680 299	273 625	495 962
North Carolina	14 884 584	7 050 585	1 993 599	1 919 541	763 848	1 051 148	1 158 737	506 409	237 968	202 749
North Dakota	1 217 890	609 147	224 897	91 555	32 268	109 220	50 534	32 565	14 397	53 308
Ohio	21 645 875	10 958 387	3 939 171	2 194 549	1 226 445	1 398 992	595 368	476 329	217 918	638 715
Oklahoma	7 255 797	3 144 827	1 091 604	675 898	305 815	895 081	501 605	341 673	175 588	123 705
Oregon	6 523 701	3 433 775	909 861	582 885	228 287	573 202	319 234	233 964	88 605	153 888
Pennsylvania	27 173 788	14 508 700	4 523 408	2 453 724	1 269 269	2 005 510	657 772	567 285	249 830	938 291
Rhode Island	2 166 016	1 173 275	268 209	235 723	104 059	181 583	92 815	68 328	24 346	17 677
South Carolina	8 087 374	3 466 412	1 069 303	1 043 323	453 070	719 546	831 021	245 116	139 555	120 029
South Dakota	1 474 073	720 552	237 135	120 670	54 039	158 905	80 700	55 909	24 143	22 019
Tennessee	11 091 720	4 891 804	1 699 844	1 454 272	709 528	895 158	674 195	338 695	182 564	245 659
Texas	31 507 471	13 693 562	5 176 942	2 771 626	1 638 476	2 755 678	3 114 615	1 163 756	534 749	658 069
Utah	3 162 518	1 386 047	400 084	234 769	91 085	648 798	193 157	76 617	23 682	108 279
Vermont	1 104 819	583 232	165 144	124 170	44 917	72 589	46 875	36 192	12 493	19 205
Virginia	15 465 391	5 401 300	1 729 544	1 363 127	562 269	2 710 670	2 651 833	454 105	200 731	391 812
Washington	11 073 249	5 150 475	1 377 793	949 465	461 294	1 146 533	1 152 053	472 798	132 732	230 105
West Virginia	4 713 129	1 859 539	842 332	796 839	326 940	267 562	128 994	155 610	78 609	256 705
Wisconsin	9 615 473	5 584 313	1 555 358	904 583	396 091	440 047	209 739	248 300	85 062	191 979
Wyoming	935 318	436 851	130 656	85 645	24 003	100 172	65 146	32 469	9 011	51 366
American Samoa	28 611	7 524	8 034	7 704	-	131	1 783	2 534	836	65
Fed. States of Micronesia	219	83	41	-	-	4	-	76	4	10
Guam	156 295	43 116	20 188	7 684	-	51 512	25 705	5 591	1 688	810
Marshall Islands	583	316	155	20	-	66	-	7	19	-
Northern Marianas	20 821	3 130	3 169	815	3 337	65	9 868	371	60	6
Palau	198	102	26	22	-	23	-	10	15	-
Puerto Rico	4 302 160	1 781 755	801 499	1 087 276	-	160 016	75 856	201 061	173 724	20 973
Virgin Islands	110 034	59 808	18 340	11 576	-	13 290	4 634	1 246	579	561
Undistributed	4 395	-	-	-	-	1 557	-	-	-	2 838

Table 3. **Federal Government Expenditure for Direct Payments Other Than for Retirement and Disability, for Selected Programs, by State and Outlying Area: Fiscal Year 1999**

[In thousand dollars. Detail may not add to total because of rounding. For meaning of abbreviations and symbols, see introductory text]

State and outlying area	Total	Medicare benefits		Excess earned income tax credits	Unemployment compensation	Food stamp payments	Housing assistance	Agricultural assistance	Federal employees life and health insurance	Other
		Hospital insurance	Supplementary medical insurance							
United States, total	**328 336 332**	**129 827 775**	**78 820 626**	**26 319 231**	**19 430 578**	**15 877 668**	**9 868 985**	**21 314 938**	**11 766 927**	**15 109 604**
Alabama	5 761 916	2 431 960	1 281 864	693 875	189 497	346 919	164 017	181 574	211 502	260 707
Alaska	445 199	107 083	54 174	32 555	120 340	49 210	54 996	7 666	1 257	17 918
Arizona	5 506 072	1 874 058	1 281 273	484 827	148 199	236 306	74 127	109 641	1 085 993	211 648
Arkansas	3 619 377	1 297 214	721 712	369 744	168 631	207 705	82 983	604 250	58 247	108 891
California	35 465 517	14 209 740	9 725 432	3 217 382	2 544 986	1 837 240	873 858	694 519	877 564	1 484 794
Colorado	3 491 085	1 296 409	807 249	281 468	150 406	144 599	89 805	364 890	151 108	205 152
Connecticut	4 065 070	1 882 965	1 124 710	176 273	351 294	150 957	148 620	62 659	64 326	103 267
Delaware	776 042	330 350	201 168	67 939	51 445	32 495	30 912	23 871	15 889	21 972
District of Columbia	1 644 611	360 821	224 909	72 382	62 961	79 743	149 465	34 606	597 783	61 941
Florida	22 163 650	9 806 635	7 295 298	1 734 247	631 262	820 235	414 211	103 927	523 804	834 030
Georgia	7 774 869	3 025 410	1 726 149	1 037 953	259 791	529 716	311 543	353 284	225 384	305 640
Hawaii	1 225 665	384 411	273 936	73 400	130 414	179 525	39 801	6 379	99 684	38 114
Idaho	1 186 473	374 064	226 730	107 576	98 558	45 222	12 533	247 387	28 282	46 121
Illinois	14 751 552	5 903 515	3 279 979	999 864	1 109 032	773 195	502 142	1 430 277	247 613	505 935
Indiana	6 873 322	2 648 710	1 467 599	474 817	204 461	255 562	198 968	620 509	115 397	887 299
Iowa	5 387 789	1 141 121	790 161	175 480	172 756	103 594	52 521	2 717 030	70 072	165 056
Kansas	4 017 237	1 138 381	738 407	186 251	131 749	81 866	34 532	1 539 213	54 896	111 942
Kentucky	4 572 764	1 880 121	1 024 520	397 142	224 966	332 437	109 645	223 745	207 046	173 142
Louisiana	6 414 156	2 758 585	1 305 905	774 823	171 078	457 367	158 644	393 286	97 440	297 029
Maine	1 261 529	541 193	310 383	92 285	80 969	90 452	5 925	30 542	38 571	71 211
Maryland	6 512 719	2 349 817	1 488 920	421 569	258 146	236 320	225 704	69 784	1 308 384	154 074
Massachusetts	8 560 309	4 211 205	2 072 664	318 203	788 960	206 478	334 939	15 152	203 774	408 934
Michigan	10 968 922	4 646 301	3 069 833	740 577	852 086	515 697	289 829	347 151	156 747	350 700
Minnesota	5 734 695	1 701 996	997 603	249 403	341 308	175 338	144 735	1 731 854	135 609	256 849
Mississippi	3 806 501	1 435 379	724 274	569 813	102 254	233 927	121 598	361 377	72 520	185 361
Missouri	7 545 403	2 836 002	1 635 189	515 614	269 070	349 880	139 391	610 513	894 827	294 917
Montana	1 761 022	327 507	203 044	80 796	56 126	52 497	45 593	903 771	24 859	66 829
Nebraska	2 390 182	595 514	387 289	115 496	47 326	66 508	38 979	986 487	44 422	108 161
Nevada	1 532 015	611 444	411 117	158 493	182 431	56 558	24 877	9 268	36 446	41 381
New Hampshire	945 925	445 353	243 345	61 473	27 656	30 614	35 562	9 911	38 545	53 467
New Jersey	9 905 256	4 317 587	2 766 158	569 779	1 063 893	352 838	385 493	14 493	151 514	283 502
New Mexico	1 732 817	540 310	360 387	249 496	82 142	145 464	71 012	96 402	87 089	100 515
New York	24 647 620	10 353 852	6 358 380	1 647 307	1 556 865	1 493 933	1 332 145	124 907	415 489	1 364 742
North Carolina	7 410 151	3 062 229	1 707 957	896 579	405 046	391 689	199 725	302 479	135 187	309 260
North Dakota	1 435 169	260 489	164 075	43 564	34 408	25 841	18 461	809 772	19 385	59 174
Ohio	12 513 420	5 434 650	3 241 750	890 009	637 887	544 380	529 026	513 910	220 288	501 520
Oklahoma	4 272 016	1 736 608	860 280	387 202	118 590	222 957	119 371	497 288	139 297	190 423
Oregon	3 278 892	1 183 718	786 779	251 037	424 876	192 220	61 250	125 434	110 427	143 150
Pennsylvania	17 776 240	8 136 629	4 698 590	865 851	1 328 616	715 031	571 895	113 141	622 301	724 186
Rhode Island	1 315 460	589 502	318 304	71 965	144 010	62 424	26 984	1 554	25 953	74 765
South Carolina	3 885 614	1 496 684	886 189	550 790	182 995	251 643	115 517	132 956	90 670	178 171
South Dakota	1 296 408	286 221	173 880	59 828	14 232	36 667	26 043	590 363	13 642	95 530
Tennessee	6 636 873	2 998 223	1 386 106	655 042	318 901	427 418	280 994	207 741	133 218	229 229
Texas	21 810 004	8 169 086	4 337 391	2 817 128	1 134 721	1 266 330	485 449	1 810 149	607 335	1 182 414
Utah	1 345 144	510 787	285 649	140 606	95 665	73 419	22 222	36 705	69 705	110 386
Vermont	548 699	231 745	121 748	39 236	42 941	34 436	6 288	13 572	8 163	50 571
Virginia	6 533 513	2 387 234	1 467 520	593 169	161 139	281 367	180 400	114 703	787 101	560 878
Washington	5 716 359	1 909 969	1 250 903	378 877	889 822	269 917	156 759	356 193	226 076	277 843
West Virginia	2 288 490	1 013 758	574 513	181 662	125 944	208 808	39 641	18 431	54 591	71 141
Wisconsin	5 199 528	1 990 762	1 232 538	305 732	445 000	123 738	148 703	464 048	77 812	411 194
Wyoming	438 618	168 999	94 932	40 135	27 209	19 706	8 667	41 706	17 037	20 228
American Samoa	403	-	-	-	-	-	-	1	-	402
Fed. States of Micronesia	1 167	-	-	-	-	-	-	-	-	1 167
Guam	51 652	688	394	-	-	31 296	1 660	226	13 645	3 743
Marshall Islands	488	-	-	-	-	-	-	-	-	488
Northern Marianas	6 171	-	-	-	-	5 778	348	6	-	39
Palau	-	-	-	-	-	-	-	-	-	-
Puerto Rico	2 032 405	482 679	644 286	2 517	264 322	-	128 720	129 693	53 012	327 176
Virgin Islands	96 166	12 100	7 078	-	3 196	22 209	41 755	4 546	-	5 282
Undistributed	-	-	-	-	-	-	-	-	-	-

Table 4. **Federal Government Expenditure for Grants, by Agency, by State and Outlying Area: Fiscal Year 1999**

[In thousand dollars. Detail may not add to total because of rounding. For meaning of abbreviations and symbols, see introductory text]

State and outlying area	Total	Agriculture	Appalachian Regional Commission	Commerce	Corporation for National and Community Service	Corporation for Public Broadcasting	Defense	Education
United States, total	**294 468 691**	**20 295 886**	**78 610**	**1 380 111**	**453 754**	**250 468**	**2 177 177**	**25 758 051**
Alabama	4 631 811	345 064	5 892	17 409	6 469	1 856	38 927	434 144
Alaska	1 929 338	101 474	-	49 545	2 977	4 001	8 263	222 143
Arizona	4 537 187	363 702	-	8 843	5 457	2 564	55 888	469 189
Arkansas	2 614 236	206 187	-	13 919	4 964	1 053	27 979	253 429
California	36 369 740	2 549 432	-	188 815	49 190	27 124	305 236	3 008 875
Colorado	3 445 685	229 740	-	56 400	5 592	2 628	33 048	296 914
Connecticut	3 845 740	151 858	-	23 640	4 806	1 786	19 685	251 635
Delaware	825 078	52 667	-	5 206	1 557	-	12 095	82 472
District of Columbia	5 292 757	56 497	89	10 436	17 929	4 770	38 831	347 156
Florida	11 190 873	898 154	-	43 286	17 152	9 848	48 521	1 199 654
Georgia	6 751 504	609 993	5 362	23 466	12 280	3 684	35 368	640 660
Hawaii	1 334 569	106 492	-	17 230	2 463	2 344	29 942	162 736
Idaho	1 176 832	88 893	-	7 155	3 021	1 397	15 767	114 789
Illinois	10 586 241	730 307	-	28 592	9 583	8 213	44 042	1 026 975
Indiana	4 705 833	291 723	-	12 203	10 202	4 684	25 731	429 888
Iowa	2 595 290	176 429	-	6 402	4 898	2 261	26 313	239 750
Kansas	2 182 764	173 800	-	9 028	6 161	1 925	12 727	254 779
Kentucky	4 395 096	316 370	10 093	25 928	6 207	3 105	17 079	416 940
Louisiana	5 227 879	452 678	-	23 427	5 939	2 537	41 640	513 541
Maine	1 664 301	95 012	-	13 497	4 050	1 289	20 192	131 107
Maryland	5 743 960	259 654	3 263	22 676	10 613	3 982	105 952	397 772
Massachusetts	8 838 202	283 366	-	37 261	19 759	10 696	193 475	554 245
Michigan	9 764 029	597 642	200	48 262	8 919	5 602	84 396	898 951
Minnesota	4 498 501	318 809	-	22 076	7 970	6 326	38 904	354 373
Mississippi	3 387 313	336 253	4 385	29 177	9 791	1 406	20 468	326 978
Missouri	5 478 456	346 327	-	9 616	6 444	3 753	22 460	458 151
Montana	1 399 432	87 946	-	4 250	4 130	698	9 835	145 894
Nebraska	1 651 241	135 968	-	4 277	4 115	3 890	8 802	170 985
Nevada	1 249 010	86 481	-	12 321	2 867	1 849	6 489	102 257
New Hampshire	1 120 006	50 416	-	32 417	2 618	980	27 294	85 624
New Jersey	7 261 564	370 242	8	30 818	10 355	1 956	44 046	616 341
New Mexico	2 749 967	198 865	-	15 615	4 633	2 010	23 469	344 314
New York	28 869 892	1 270 280	3 330	65 550	33 272	17 800	94 701	1 870 078
North Carolina	7 608 000	529 771	5 935	37 800	7 026	3 242	51 099	599 125
North Dakota	1 009 480	64 724	-	4 156	1 355	1 135	11 067	96 623
Ohio	10 254 389	664 691	4 775	36 006	12 222	9 532	52 389	911 021
Oklahoma	3 230 741	297 493	-	16 096	5 857	1 544	38 650	355 642
Oregon	3 518 292	307 248	-	34 548	6 707	3 355	18 415	308 857
Pennsylvania	13 140 671	616 254	7 870	39 277	14 304	8 557	119 975	977 588
Rhode Island	1 410 994	54 677	-	12 967	4 113	526	9 430	109 398
South Carolina	3 878 727	297 292	3 914	63 981	4 815	3 565	30 268	348 589
South Dakota	1 055 805	77 568	-	5 164	1 777	893	5 959	131 006
Tennessee	5 900 009	363 669	6 618	14 689	8 370	6 979	10 345	389 655
Texas	18 369 834	1 632 890	125	49 527	25 001	9 988	85 163	2 027 557
Utah	1 993 680	142 569	-	11 013	4 343	3 506	28 199	189 044
Vermont	883 237	48 123	-	3 139	3 022	906	6 741	78 878
Virginia	4 748 850	351 969	4 888	29 770	7 157	34 334	50 494	521 856
Washington	5 720 345	364 296	-	46 623	20 868	4 284	39 568	455 400
West Virginia	2 489 854	145 857	11 862	20 989	6 075	1 156	34 132	207 783
Wisconsin	4 841 740	303 717	-	13 481	6 438	4 280	27 847	443 187
Wyoming	933 361	39 342	-	1 050	1 779	600	18 023	82 653
American Samoa	131 001	15 704	-	1 450	11	646	-	5 930
Fed. States of Micronesia	21 862	2 251	-	-	-	-	-	9 629
Guam	188 206	18 305	-	2 205	-	500	-	6 360
Marshall Islands	13 537	585	-	-	-	-	-	3 962
Northern Marianas	54 007	1 735	-	175	152	-	-	3 307
Palau	9 070	16	-	-	-	-	-	2 583
Puerto Rico	5 283 862	1 596 853	-	14 646	5 343	2 493	1 850	556 258
Virgin Islands	216 432	19 567	-	2 615	636	430	-	30 428
Undistributed	248 378	-	-	-	-	-	-	82 993

Table 4. **Federal Government Expenditure for Grants, by Agency, by State and Outlying Area: Fiscal Year 1999**—Con.

[In thousand dollars. Detail may not add to total because of rounding. For meaning of abbreviations and symbols, see introductory text]

State and outlying area	Energy	Environmental Protection Agency	Equal Employment Opportunity Commission	Federal Emergency Management Agency	Health and Human Services	Housing and Urban Development	Institute of Museum and Library Services	Interior
United States, total	**1 489 718**	**3 635 359**	**28 169**	**3 885 295**	**170 843 883**	**7 288 824**	**320 578**	**2 350 998**
Alabama	26 568	80 658	-	93 804	2 449 793	114 177	4 694	21 203
Alaska	11 098	82 968	240	2 625	728 284	20 855	2 008	126 724
Arizona	10 265	57 178	389	6 642	2 236 199	101 255	5 634	242 851
Arkansas	2 406	18 592	-	22 951	1 488 431	42 431	3 054	5 653
California	164 896	127 051	2 814	728 315	21 492 918	859 808	31 962	155 056
Colorado	43 546	62 398	507	13 443	1 676 683	67 433	5 047	77 888
Connecticut	34 192	56 164	774	4 678	2 588 411	78 165	4 531	4 131
Delaware	5 008	56 600	118	5 397	390 390	11 051	1 762	3 094
District of Columbia	49 741	5 301	87	4 579	2 697 007	96 176	1 290	9 777
Florida	41 613	111 108	1 251	219 336	6 049 007	239 439	13 911	14 094
Georgia	38 897	67 521	127	68 962	3 749 201	160 311	7 849	3 868
Hawaii	5 005	28 069	176	2 763	603 077	44 089	2 173	4 797
Idaho	10 666	48 628	243	6 315	534 144	18 396	2 566	26 906
Illinois	57 950	83 681	1 981	42 795	6 221 385	319 941	13 817	16 863
Indiana	34 328	38 037	515	20 470	2 776 335	131 545	6 264	6 156
Iowa	12 739	19 652	755	42 011	1 490 838	61 168	3 895	4 711
Kansas	9 110	33 297	455	36 581	1 159 373	46 966	3 475	7 539
Kentucky	15 469	45 656	232	13 051	2 678 022	97 353	5 319	5 728
Louisiana	11 565	96 183	1	57 312	3 111 924	144 352	4 950	23 326
Maine	3 885	18 425	230	11 995	1 059 940	28 865	2 398	10 828
Maryland	28 692	102 668	672	8 438	3 728 288	122 166	6 018	4 862
Massachusetts	123 682	284 781	1 487	14 103	5 664 673	210 016	7 591	11 934
Michigan	49 066	186 144	827	22 384	5 944 910	281 313	9 765	22 705
Minnesota	20 887	65 450	528	41 723	2 779 463	91 708	5 472	24 375
Mississippi	9 249	46 794	-	69 713	1 909 190	69 266	3 043	13 426
Missouri	11 276	33 657	655	27 783	3 353 451	150 217	6 094	9 207
Montana	5 519	139 585	290	3 412	507 606	21 174	1 695	73 342
Nebraska	6 298	26 909	721	16 336	921 451	32 178	2 337	8 965
Nevada	21 552	95 541	466	5 257	511 576	28 233	2 163	44 890
New Hampshire	2 480	25 026	90	5 095	613 982	25 128	1 962	3 058
New Jersey	24 596	130 523	118	23 101	4 273 544	220 168	7 826	3 842
New Mexico	74 631	48 241	257	4 026	1 269 650	44 126	2 464	252 709
New York	127 344	235 591	1 354	78 442	20 476 058	927 759	21 707	10 106
North Carolina	19 115	78 940	147	109 163	4 842 226	125 864	8 162	5 418
North Dakota	9 835	20 291	145	90 832	387 733	10 855	1 388	48 903
Ohio	44 181	49 321	1 902	20 464	6 644 458	292 660	11 028	2 882
Oklahoma	12 342	56 293	342	64 926	1 725 489	79 851	4 009	52 063
Oregon	10 733	34 505	495	10 887	2 015 424	67 972	3 866	85 848
Pennsylvania	63 877	73 315	1 870	38 719	8 437 535	444 582	23 931	43 122
Rhode Island	4 728	18 232	110	2 058	861 757	30 646	1 532	6 241
South Carolina	27 926	64 395	591	10 570	2 302 129	67 481	4 308	4 686
South Dakota	1 853	26 670	189	11 737	415 758	13 626	1 647	103 001
Tennessee	21 610	71 524	237	49 779	3 664 694	119 228	5 819	6 135
Texas	48 380	187 575	947	195 690	9 975 687	459 053	18 185	35 890
Utah	17 140	31 940	272	8 197	923 502	31 017	2 547	70 135
Vermont	2 814	32 644	62	5 939	481 988	17 067	1 577	1 457
Virginia	24 552	69 230	255	25 529	2 307 771	115 311	6 910	11 470
Washington	42 269	47 819	758	18 874	3 459 078	108 027	5 992	81 586
West Virginia	6 761	52 862	170	2 946	1 431 871	45 988	2 286	2 307
Wisconsin	28 342	84 247	953	14 634	2 933 631	114 111	6 708	25 992
Wyoming	6 445	29 695	115	2 207	217 685	11 743	1 194	275 877
American Samoa	123	1 204	-	928	12 723	400	67	70 100
Fed. States of Micronesia	-	750	-	1 014	2 759	-	-	3 655
Guam	190	15 660	-	17 185	21 854	5 035	251	66 061
Marshall Islands	-	-	-	172	3 993	-	-	3 469
Northern Marianas	158	1 010	-	524	7 864	1 540	165	26 152
Palau	-	-	-	234	3 415	336	-	1 289
Puerto Rico	1 872	24 856	240	1 441 327	596 753	210 523	4 017	450
Virgin Islands	253	4 304	17	16 924	30 900	8 679	255	57 546
Undistributed	-	-	-	-	-	-	-	4 648

Table 4. **Federal Government Expenditure for Grants, by Agency, by State and Outlying Area: Fiscal Year 1999**—Con.

[In thousand dollars. Detail may not add to total because of rounding. For meaning of abbreviations and symbols, see introductory text]

State and outlying area	Justice	Labor	National Aeronautics and Space Administration	National Archives and Records Administration	National Endowment for the Arts	National Endowment for the Humanities	National Science Foundation	Small Business Administration
United States, total	**5 337 326**	**9 619 065**	**1 115 062**	**6 344**	**79 603**	**90 741**	**3 308 762**	**22 847**
Alabama	56 801	154 820	47 541	-	744	509	21 918	150
Alaska	33 076	59 737	1 491	-	679	1 089	17 792	232
Arizona	127 066	117 030	26 897	50	923	977	131 633	392
Arkansas	39 936	94 593	1 401	-	587	671	9 628	377
California	993 707	1 390 683	426 544	300	5 999	7 970	490 761	920
Colorado	74 578	110 649	26 818	44	1 704	690	178 599	532
Connecticut	49 925	109 022	5 038	164	1 398	1 445	32 546	460
Delaware	17 121	29 184	2 598	59	595	416	17 952	189
District of Columbia	94 263	296 790	19 660	628	2 625	2 818	75 237	402
Florida	313 131	347 191	17 978	-	1 263	1 411	90 563	547
Georgia	159 717	179 603	15 777	63	2 194	1 638	54 343	435
Hawaii	20 496	67 329	16 822	-	820	1 237	20 928	465
Idaho	19 748	48 674	703	64	596	422	6 176	85
Illinois	212 386	321 781	13 510	259	2 474	4 755	173 310	275
Indiana	57 386	136 190	4 141	18	737	1 626	58 552	213
Iowa	34 813	90 112	5 610	-	848	680	20 991	275
Kansas	34 590	69 774	4 244	75	640	888	18 946	160
Kentucky	54 097	125 394	2 980	33	1 003	1 313	19 225	545
Louisiana	72 574	154 682	8 198	-	920	1 015	21 893	153
Maine	20 000	80 371	1 251	83	815	1 531	10 103	384
Maryland	101 537	202 185	68 708	286	2 230	2 587	77 190	1 234
Massachusetts	142 377	193 737	46 426	291	3 966	7 059	251 429	455
Michigan	143 405	316 764	18 849	-	1 013	1 736	134 805	679
Minnesota	61 423	134 991	5 955	-	2 724	1 548	45 497	295
Mississippi	56 297	90 654	13 777	-	645	620	20 217	138
Missouri	78 056	155 459	8 653	5	1 809	608	36 309	920
Montana	25 972	47 954	10 064	-	672	516	16 464	145
Nebraska	28 123	45 709	2 743	-	628	1 048	18 416	-
Nevada	44 401	54 172	1 027	-	644	539	9 682	166
New Hampshire	23 966	34 255	8 620	-	643	681	33 914	384
New Jersey	143 358	233 215	9 420	447	1 132	2 371	75 923	856
New Mexico	47 534	118 619	11 449	207	789	1 435	19 793	149
New York	428 525	721 777	39 412	924	13 237	8 884	267 537	633
North Carolina	122 411	218 461	9 366	231	1 088	2 429	41 653	888
North Dakota	20 897	42 222	4 397	-	555	560	8 618	215
Ohio	128 587	251 761	29 807	106	1 605	1 570	59 911	831
Oklahoma	45 598	99 614	2 327	63	668	495	17 434	1 091
Oregon	70 754	130 339	5 391	-	1 066	1 545	38 890	-
Pennsylvania	120 470	407 809	23 963	193	2 858	3 407	148 871	1 092
Rhode Island	21 116	48 258	4 713	84	700	1 620	24 638	1 000
South Carolina	64 528	106 619	3 724	356	1 042	842	24 318	63
South Dakota	29 230	30 562	878	-	674	445	5 759	207
Tennessee	83 284	160 465	6 625	430	972	1 538	28 418	481
Texas	348 116	616 589	51 132	105	2 579	3 229	131 893	1 804
Utah	43 051	71 123	2 994	-	841	489	28 189	-
Vermont	34 393	29 535	928	143	575	1 288	7 848	195
Virginia	102 586	265 400	29 168	437	894	3 360	68 539	267
Washington	120 089	233 471	15 584	13	1 756	858	71 267	121
West Virginia	35 166	85 129	14 746	-	600	464	50 224	280
Wisconsin	63 035	134 941	10 458	183	1 281	1 923	53 527	420
Wyoming	14 088	29 413	621	-	617	613	6 106	150
American Samoa	2 617	1 877	-	-	256	220	-	-
Fed. States of Micronesia	-	1 805	-	-	-	-	-	-
Guam	7 780	7 090	-	-	266	134	-	-
Marshall Islands	-	1 355	-	-	-	-	-	-
Northern Marianas	1 767	842	-	-	241	235	-	-
Palau	12	1 185	-	-	-	-	-	-
Puerto Rico	38 537	301 025	3 933	-	497	503	13 744	348
Virgin Islands	8 827	9 072	-	-	276	240	645	150
Undistributed	-	-	-	-	-	-	-	-

Table 4. **Federal Government Expenditure for Grants, by Agency, by State and Outlying Area: Fiscal Year 1999**—Con.

[In thousand dollars. Detail may not add to total because of rounding. For meaning of abbreviations and symbols, see introductory text]

State and outlying area	Social Security Administration	State	State Justice Institute	Tennessee Valley Authority	Transportation	Treasury	Veterans Affairs	Other
United States, total	**9 819**	**80 147**	**6 896**	**303 768**	**32 206 213**	**1 872 445**	**166 033**	**6 736**
Alabama	-	510	36	74 042	633 915	166	-	2
Alaska	-	163	48	-	451 813	14	-	-
Arizona	-	1 635	200	-	561 662	2 656	-	8
Arkansas	-	307	1	-	375 537	149	-	1
California	646	8 107	348	-	3 325 560	15 560	10 587	557
Colorado	-	936	163	-	477 468	579	1 434	224
Connecticut	-	1 574	92	-	419 351	112	-	159
Delaware	-	542	259	-	128 534	211	-	-
District of Columbia	-	3 114	316	-	273 672	1 182 020	-	1 549
Florida	-	1 748	38	-	1 468 112	42 454	-	62
Georgia	-	2 086	13	4 453	894 232	462	8 785	153
Hawaii	-	300	4	-	194 610	194	-	8
Idaho	-	169	32	-	217 733	173	3 373	-
Illinois	340	4 299	885	271	1 226 614	8 258	10 517	182
Indiana	-	1 803	2	-	655 151	268	1 537	126
Iowa	441	581	8	-	339 505	124	9 478	-
Kansas	-	766	44	-	295 568	66	1 730	59
Kentucky	-	628	18	17 552	510 771	460	4 525	-
Louisiana	-	1 050	2	-	474 356	662	2 964	35
Maine	-	94	25	-	144 352	458	3 115	4
Maryland	24	2 483	50	-	477 179	1 853	-	699
Massachusetts	1 741	6 976	72	-	758 327	902	7 064	310
Michigan	1 350	1 738	450	-	978 433	559	2 908	256
Minnesota	545	1 843	3	-	458 425	170	7 002	15
Mississippi	-	65	32	15 905	337 531	228	2 063	-
Missouri	-	1 033	57	-	748 598	2 003	5 854	-
Montana	-	653	26	-	290 014	254	1 281	40
Nebraska	-	247	17	-	208 225	513	2 341	-
Nevada	-	205	511	-	215 218	505	-	-
New Hampshire	464	244	52	-	140 602	10	-	-
New Jersey	-	2 173	40	-	1 024 961	4 116	5 848	221
New Mexico	661	437	393	-	260 381	689	2 379	42
New York	1 081	11 972	419	-	2 104 899	30 887	5 932	401
North Carolina	236	1 493	14	1 157	782 826	2 684	-	29
North Dakota	-	141	19	-	181 629	6	1 180	-
Ohio	492	1 805	59	-	1 010 992	1 240	7 952	140
Oklahoma	211	665	1	-	336 961	68	14 941	6
Oregon	-	893	16	-	359 559	950	-	31
Pennsylvania	-	4 750	26	-	1 501 220	2 033	13 064	138
Rhode Island	-	635	15	-	187 930	-	3 801	70
South Carolina	-	513	59	-	437 157	206	4 789	-
South Dakota	-	101	-	-	191 100	-	-	-
Tennessee	-	595	191	190 192	684 350	1 226	1 720	170
Texas	-	2 768	48	-	2 445 380	14 517	-	17
Utah	-	344	61	-	383 050	114	-	-
Vermont	521	279	59	-	120 861	19	2 197	39
Virginia	-	1 420	1 528	196	711 614	1 326	-	620
Washington	-	1 731	59	-	573 369	340	6 012	233
West Virginia	-	235	22	-	329 195	438	309	-
Wisconsin	1 065	1 158	22	-	556 137	562	9 351	108
Wyoming	-	21	39	-	193 284	-	-	-
American Samoa	-	-	-	-	16 743	-	-	-
Fed. States of Micronesia	-	-	-	-	-	-	-	-
Guam	-	55	-	-	19 182	94	-	-
Marshall Islands	-	-	-	-	-	-	-	-
Northern Marianas	-	-	-	-	8 140	-	-	-
Palau	-	-	-	-	-	-	-	-
Puerto Rico	-	64	2	-	79 557	388 150	-	22
Virgin Islands	-	-	-	-	24 667	-	-	-
Undistributed	-	-	-	-	-	160 737	-	-

Table 5. **Federal Government Expenditure for Procurement Contracts, by Agency, by State and Outlying Area: Fiscal Year 1999**

[In thousand dollars. Detail may not add to total because of rounding. For meaning of abbreviations and symbols, see introductory text]

State and outlying area	Total	Department of Defense					
		Total	Army	Navy	Air Force	Army Corps of Engineers	Other defense
United States, total	**208 093 944**	**126 223 360**	**27 662 503**	**36 258 007**	**33 834 760**	**2 963 860**	**25 504 230**
Alabama	3 696 424	2 678 966	1 369 153	193 350	383 399	8 926	724 138
Alaska	845 475	612 086	201 350	44 112	192 865	33 558	140 201
Arizona	4 781 631	4 156 850	1 555 860	1 355 597	683 271	18 418	543 704
Arkansas	466 826	247 989	62 708	22 819	52 313	74 382	35 767
California	25 795 110	17 370 620	2 376 897	4 699 533	8 127 488	384 000	1 782 702
Colorado	4 442 531	2 443 087	403 723	56 817	1 718 387	13 125	251 035
Connecticut	3 636 348	3 126 768	500 750	2 248 855	218 396	5 796	152 971
Delaware	221 241	92 717	24 366	8 093	41 972	4 132	14 154
District of Columbia	6 403 378	1 344 080	379 928	375 566	161 234	22 670	404 682
Florida	8 639 271	6 764 215	1 244 707	1 768 430	3 364 568	97 137	289 373
Georgia	5 150 040	4 095 766	480 359	409 112	2 991 049	36 336	178 910
Hawaii	1 141 351	992 729	230 670	575 275	92 909	2 536	91 339
Idaho	870 063	156 264	35 355	13 286	65 565	30 638	11 420
Illinois	3 480 314	1 310 487	424 190	263 158	304 105	99 605	219 429
Indiana	2 221 836	1 643 840	499 671	283 222	115 877	17 617	727 453
Iowa	897 901	413 936	85 709	89 042	190 675	26 629	21 881
Kansas	1 263 169	939 308	241 712	6 620	588 463	17 593	84 920
Kentucky	2 274 856	1 364 651	356 396	47 339	63 332	40 459	857 125
Louisiana	2 666 608	1 449 941	161 634	863 740	48 678	271 696	104 193
Maine	802 591	681 359	81 637	534 345	8 688	6 047	50 642
Maryland	10 583 522	5 438 359	1 014 749	2 803 071	597 540	44 460	978 539
Massachusetts	5 753 282	4 449 923	1 367 183	1 499 675	1 257 448	81 966	243 651
Michigan	2 064 872	1 167 832	790 678	55 853	135 511	36 636	149 154
Minnesota	1 807 300	1 198 028	592 280	340 717	83 856	50 199	130 976
Mississippi	1 939 318	1 528 119	124 008	1 095 813	183 860	76 201	48 237
Missouri	5 705 264	4 318 566	354 702	2 950 311	748 788	141 047	123 718
Montana	519 983	99 172	34 726	1 857	50 030	4 729	7 830
Nebraska	470 313	226 751	41 909	6 395	141 125	5 626	31 696
Nevada	801 551	273 652	75 050	72 931	82 362	32 825	10 484
New Hampshire	481 685	359 662	91 780	135 863	73 318	1 843	56 858
New Jersey	4 206 178	2 838 049	1 051 192	1 038 944	189 802	173 740	384 371
New Mexico	3 931 018	614 982	248 016	39 571	272 688	10 304	44 403
New York	6 772 795	3 217 595	659 983	1 584 229	450 093	66 197	457 093
North Carolina	2 049 792	1 045 488	367 518	321 330	144 589	42 739	169 312
North Dakota	254 593	149 444	63 153	886	65 629	16 395	3 381
Ohio	4 507 562	2 596 718	341 092	189 256	1 477 258	38 511	550 601
Oklahoma	1 669 541	1 197 717	364 926	63 510	631 548	32 817	104 916
Oregon	765 495	303 828	151 587	42 825	12 168	70 229	27 019
Pennsylvania	5 933 771	3 841 137	1 349 078	1 348 067	288 203	78 860	776 929
Rhode Island	421 046	303 370	8 715	279 261	2 282	1 367	11 745
South Carolina	2 540 236	847 053	116 659	495 228	95 488	60 375	79 303
South Dakota	523 765	91 912	30 091	8 871	44 165	4 253	4 532
Tennessee	4 520 355	1 075 767	191 546	76 388	611 292	50 459	146 082
Texas	14 502 452	8 325 989	2 714 669	1 406 495	3 025 067	155 419	1 024 339
Utah	1 268 269	548 103	91 414	80 878	299 804	13 443	62 564
Vermont	276 143	213 659	176 086	15 694	4 109	5 285	12 485
Virginia	19 044 421	12 388 293	3 481 786	5 384 915	1 271 459	70 020	2 180 113
Washington	4 614 416	2 296 470	339 167	715 631	909 738	81 010	250 924
West Virginia	625 242	108 775	19 243	30 874	1 128	41 389	16 141
Wisconsin	1 433 390	643 761	336 879	70 637	18 934	30 280	187 031
Wyoming	199 210	63 140	1 118	166	41 808	620	19 428
American Samoa	10 545	6 566	1 209	-	84	5 273	-
Fed. States of Micronesia	933	-	-	-	-	-	-
Guam	133 782	125 473	43	75 232	40 889	-	9 309
Marshall Islands	137 044	136 586	136 586	-	-	-	-
Northern Marianas	3 244	2 509	2 290	-	-	-	219
Palau	88 728	88 462	-229	-	-	88 691	-
Puerto Rico	525 039	411 640	37 381	133 629	698	131 941	107 991
Virgin Islands	33 987	18 251	-814	94	-	7 411	11 560
Undistributed [1]	17 276 894	11 776 900	178 279	34 599	1 168 765	-	10 395 257

See footnotes at end of table.

Table 5. **Federal Government Expenditure for Procurement Contracts, by Agency, by State and Outlying Area: Fiscal Year 1999**—Con.

[In thousand dollars. Detail may not add to total because of rounding. For meaning of abbreviations and symbols, see introductory text]

State and outlying area	Nondefense agencies							
	Total	Agriculture	Commerce	Education	Energy	Environmental Protection Agency	Federal Emergency Management Agency	General Services Administration
United States, total	**81 870 584**	**3 153 953**	**1 083 526**	**693 404**	**15 575 040**	**1 065 808**	**288 271**	**6 893 529**
Alabama	1 017 458	18 244	2 019	11	981	2 875	1 229	92 082
Alaska	233 389	20 850	12 267	15	100	-	-	23 721
Arizona	624 781	13 826	2 687	2 050	7 452	2 775	-	43 523
Arkansas	218 837	37 090	5 381	39	947	1 075	154	9 467
California	8 424 490	244 462	44 230	6 673	2 002 147	71 471	2 925	383 149
Colorado	1 999 444	157 976	14 208	5 780	993 958	40 338	4 430	114 614
Connecticut	509 580	16 060	2 986	23 095	5 654	2 090	-	17 912
Delaware	128 524	1 008	554	10	84	4 034	39	5 292
District of Columbia	5 059 298	74 489	67 696	170 877	46 125	109 355	62 825	930 343
Florida	1 875 056	15 668	7 421	599	3 867	1 220	489	193 295
Georgia	1 054 274	38 712	2 352	33 671	15 129	17 659	117	144 819
Hawaii	148 622	12 082	2 027	109	176	-	599	25 103
Idaho	713 799	57 281	1 258	12	541 569	233	-	14 614
Illinois	2 169 827	136 993	2 675	20 269	790 517	19 748	4 333	84 432
Indiana	577 996	10 830	4 459	520	4 734	4 668	12	25 187
Iowa	483 965	115 972	141	81 792	26 239	410	-	9 249
Kansas	323 861	79 892	466	62	509	6 387	1 111	37 415
Kentucky	910 205	13 225	1 771	178	127 095	5 986	492	57 088
Louisiana	1 216 667	182 218	11 030	60	151 143	4 364	270	41 881
Maine	121 232	1 506	754	5	792	2 424	-	8 428
Maryland	5 145 163	75 178	266 454	154 987	131 296	28 399	74 349	568 696
Massachusetts	1 303 359	3 369	19 233	11 555	28 256	59 313	319	90 220
Michigan	897 040	31 023	8 155	12	1 244	38 556	150	111 801
Minnesota	609 272	153 420	5 950	8 088	2 170	2 864	-	26 056
Mississippi	411 199	18 618	7 605	11	837	-	2 336	17 495
Missouri	1 386 698	143 198	5 062	5 619	409 113	7 521	114	219 536
Montana	420 811	31 028	602	16	27 910	342	-	11 364
Nebraska	243 562	65 598	513	405	933	-	37	24 566
Nevada	527 899	2 348	431	12	384 006	8 822	-	7 087
New Hampshire	122 023	1 010	973	208	-	2 987	-	29 841
New Jersey	1 368 129	4 713	5 476	1 426	108 404	89 132	251	77 021
New Mexico	3 316 036	7 170	1 595	9	2 978 843	1 611	1 930	61 943
New York	3 555 200	27 854	81 590	13 486	413 326	21 074	8 764	513 482
North Carolina	1 004 304	26 524	10 937	13 493	23 274	123 695	5 955	59 532
North Dakota	105 149	10 560	3	13	2 034	70	-	2 535
Ohio	1 910 844	17 495	8 920	6 851	555 110	42 793	240	177 147
Oklahoma	471 824	15 562	2 270	-	5 376	12 373	75	34 953
Oregon	461 667	127 094	3 175	7 782	3 965	4 733	-	35 851
Pennsylvania	2 092 634	80 139	40 005	6 971	240 866	30 614	86	153 545
Rhode Island	117 676	-	6 393	7 260	29	6 238	-	5 313
South Carolina	1 693 183	21 394	22 630	-	1 422 858	164	-	11 775
South Dakota	431 853	24 739	2 147	-2 439	4 299	-	2 842	13 667
Tennessee	3 444 588	113 369	2 249	72	1 747 942	1 377	56	57 602
Texas	6 176 463	365 698	20 024	37 205	275 341	44 777	1 688	329 506
Utah	720 166	16 420	240	228	16 485	238	-	19 657
Vermont	62 484	2 370	1 192	243	236	75	-	6 762
Virginia	6 656 128	109 418	346 319	66 944	593 888	170 949	107 673	1 830 015
Washington	2 317 946	157 994	15 979	106	1 427 447	46 706	323	70 796
West Virginia	516 467	47 491	622	5 624	47 300	-	35	23 087
Wisconsin	789 629	186 826	9 146	1 225	950	23 273	556	25 641
Wyoming	136 070	9 872	71	11	2 084	-	-	5 439
American Samoa	3 979	3 456	-	13	-	-	-	-
Fed. States of Micronesia	933	-	857	-	-	-	-	-
Guam	8 309	-	-	5	-	-	-	1 783
Marshall Islands	458	-	-	-	-	-	-	458
Northern Marianas	735	-	-	110	-	-	-	-
Palau	266	-	266	-	-	-	-	-
Puerto Rico	113 399	4 548	60	11	-	-	475	5 940
Virgin Islands	15 736	73	-	15	-	-	992	1 803
Undistributed [1]	5 499 994	-	-	-	-	-	-	-

See footnotes at end of table.

Table 5. **Federal Government Expenditure for Procurement Contracts, by Agency, by State and Outlying Area: Fiscal Year 1999**—Con.

[In thousand dollars. Detail may not add to total because of rounding. For meaning of abbreviations and symbols, see introductory text]

State and outlying area	Nondefense Agencies—Con.							
	Health and Human Services	Housing and Urban Development	Interior	Justice	Labor	National Aeronautics and Space Administration	National Archives and Records Administration	National Science Foundation
United States, total	**4 136 492**	**773 354**	**1 066 256**	**3 153 621**	**1 090 588**	**10 793 471**	**21 080**	**101 214**
Alabama	57 143	2 634	5 488	7 364	10 987	435 072	-	-
Alaska	8 507	242	41 126	14 608	7 917	7 647	-	-
Arizona	127 695	224	53 131	19 496	10 744	53 329	-	-
Arkansas	18 051	2 805	4 532	10 785	5 459	210	-	-
California	421 814	53 975	126 153	158 662	97 553	2 780 938	333	1 949
Colorado	17 197	34 498	110 455	20 217	3 555	178 725	-	-
Connecticut	9 688	18 345	1 340	11 923	5 572	111 196	-	-
Delaware	1 783	-	576	1 701	432	1 371	-	-
District of Columbia	217 089	255 786	24 140	618 359	143 020	70 774	1 576	58 952
Florida	56 730	4 717	10 998	66 247	46 454	550 215	-	41
Georgia	152 896	92 811	16 638	15 317	36 724	7 876	2 796	34
Hawaii	6 537	159	5 147	4 086	9 863	6 827	-	-
Idaho	12 793	201	16 657	5 051	46	372	-	-
Illinois	83 327	29 065	9 371	20 058	23 900	7 199	-	2 243
Indiana	20 038	5 568	9 519	17 842	16 667	54 279	-	-
Iowa	23 446	130	796	964	6 937	2 209	217	-
Kansas	4 729	228	3 072	4 396	6 116	471	181	138
Kentucky	3 837	1 122	7 431	155 522	12 013	200	-	-
Louisiana	8 271	785	13 890	15 245	10 713	369 989	-	-
Maine	12 118	-	2 876	668	9 964	418	-	-
Maryland	1 079 016	30 912	65 700	323 370	64 592	1 012 329	8 297	10 481
Massachusetts	126 934	1 858	10 791	12 723	19 626	89 590	1 310	1 525
Michigan	45 876	6 257	863	18 775	18 001	7 167	220	85
Minnesota	40 813	1 791	1 370	37 063	7 366	4 115	-	49
Mississippi	5 420	1 001	5 582	2 114	21 855	155 938	-	-
Missouri	14 707	6 277	4 611	13 134	24 870	17 430	1 621	-
Montana	158 041	564	13 497	1 145	5 186	1 509	-	-
Nebraska	18 591	98	2 615	978	983	79	-	-
Nevada	10 762	141	18 436	733	1 500	2 061	-	-
New Hampshire	760	50	554	1 147	-	8 548	-	-
New Jersey	32 635	1 839	1 992	32 648	17 364	90 892	-	287
New Mexico	43 205	-323	26 632	41 123	16 956	29 420	-	-
New York	87 074	34 429	8 392	91 243	36 165	22 744	2 565	-
North Carolina	157 273	6 417	13 754	51 099	12 353	5 087	-	1 008
North Dakota	18 808	98	2 193	20 319	6 344	-	-	-
Ohio	49 113	7 573	11 649	14 731	14 239	257 969	-	205
Oklahoma	37 867	1 821	3 689	47 380	23 890	5 971	-	-
Oregon	25 471	615	31 068	5 042	9 956	4 862	-	-
Pennsylvania	121 548	100 818	13 884	162 691	57 927	27 074	-	329
Rhode Island	5 370	50	2 388	2 169	-	472	-	-
South Carolina	5 758	891	5 081	14 618	6 159	-15	-	-
South Dakota	268 682	-	43 627	4 542	1 466	206	-	29
Tennessee	9 681	2 644	4 180	30 974	8 143	22 351	-	2 531
Texas	49 340	33 818	21 201	135 063	91 540	3 510 298	1 691	512
Utah	18 500	502	18 378	1 716	27 394	399 737	-	-
Vermont	859	-	995	1 235	6 318	314	-	-
Virginia	222 802	29 227	196 606	694 014	85 766	389 859	91	20 242
Washington	148 650	40	44 712	5 613	6 712	57 463	-	362
West Virginia	9 544	15	2 848	112 996	15 346	20 610	-	-
Wisconsin	47 675	263	5 769	100 287	1 835	10 023	182	212
Wyoming	5 107	34	11 354	536	-	51	-	-
American Samoa	510	-	-	-	-	-	-	-
Fed. States of Micronesia	-	-	-	-	-	-	-	-
Guam	2 246	-	93	248	-	-	-	-
Marshall Islands	-	-	-	-	-	-	-	-
Northern Marianas	-	-	-	440	-	-	-	-
Palau	-	-	-	-	-	-	-	-
Puerto Rico	3 611	339	993	3 169	15 794	-	-	-
Virgin Islands	554	-	7 423	32	306	-	-	-
Undistributed [1]	-	-	-	-	-	-	-	-

See footnotes at end of table.

Table 5. **Federal Government Expenditure for Procurement Contracts, by Agency, by State and Outlying Area: Fiscal Year 1999**—Con.

[In thousand dollars. Detail may not add to total because of rounding. For meaning of abbreviations and symbols, see introductory text]

State and outlying area	Nondefense Agencies—Con.							
	Postal Service	Small Business Administration	Social Security Administration	State	Trans-portation	Treasury	Veterans Affairs	Other nondefense
United States, total	**13 320 013**	**37 654**	**458 480**	**796 502**	**2 684 266**	**3 233 652**	**2 574 884**	**8 875 526**
Alabama	168 287	-	3 479	1 384	17 382	1 462	25 623	163 712
Alaska	36 031	-	78	35	56 854	75	3 073	243
Arizona	190 829	-	181	190	53 556	2 802	38 727	1 564
Arkansas	110 296	48	119	-	1 142	-	10 224	1 013
California	1 465 147	629	13 088	31 789	167 083	131 852	192 269	26 199
Colorado	226 931	100	1 029	168	14 192	11 564	30 314	19 194
Connecticut	187 702	-	-850	317	39 443	17 157	36 129	3 821
Delaware	35 519	-	35	89	1 161	-	2 540	72 296
District of Columbia	114 333	30 249	21 023	141 175	303 113	804 436	101 289	692 274
Florida	680 865	113	3 027	4 208	53 189	13 622	110 830	51 241
Georgia	333 901	260	5 389	216	8 796	46 409	55 254	26 498
Hawaii	43 507	-	104	5	27 211	3 496	691	893
Idaho	47 103	-	136	470	7 589	3 573	4 190	651
Illinois	698 674	250	9 106	20 270	15 800	46 899	91 051	53 647
Indiana	254 093	-	255	145	16 026	3 349	108 593	21 212
Iowa	159 275	1	87	489	14 372	21 229	17 060	2 950
Kansas	141 679	-	81	-	17 457	159	18 722	590
Kentucky	164 080	89	825	297	2 441	6 014	170 751	179 748
Louisiana	172 494	-	184	2 131	196 467	1 356	21 808	12 368
Maine	70 513	-	40	365	5 058	61	2 705	2 537
Maryland	277 588	1 292	217 183	81 944	335 561	183 716	76 252	77 571
Massachusetts	389 831	-	2 830	23 351	136 341	217 033	50 824	6 527
Michigan	481 792	-	15 983	286	11 176	69 850	27 226	2 542
Minnesota	273 594	-	536	862	11 044	3 574	25 618	2 929
Mississippi	89 033	-	-104	50	606	50 406	20 580	11 816
Missouri	330 718	55	7 438	106	19 690	7 773	140 324	7 781
Montana	42 313	-	31	119 164	7 200	279	329	291
Nebraska	92 657	60	84	52	1 486	2 347	21 820	9 660
Nevada	73 611	-	41	-	8 641	80	9 137	50
New Hampshire	64 955	94	38	3 975	1 634	1 535	3 077	637
New Jersey	499 076	-	53 573	5 739	248 667	39 470	49 303	8 221
New Mexico	71 991	-	1 667	43	7 032	11 267	11 401	2 521
New York	1 037 380	96	10 787	2 766	137 253	672 081	93 280	239 369
North Carolina	328 557	62	1 173	1 868	21 132	7 328	121 086	12 697
North Dakota	34 581	-	1 614	-	32	3 894	1 905	146
Ohio	544 601	-	1 283	13 706	23 428	55 858	94 254	13 679
Oklahoma	141 978	-	117	-	124 279	919	12 121	1 183
Oregon	148 274	-	270	607	38 729	874	11 947	1 352
Pennsylvania	649 624	-3	13 410	1 065	49 207	29 812	176 570	136 452
Rhode Island	62 027	60	43	36	1 573	9 866	7 965	424
South Carolina	133 393	-	236	1 791	15 478	843	17 993	12 136
South Dakota	36 656	-	29	197	5 310	911	24 777	166
Tennessee	247 313	7	275	91	19 091	48 865	97 744	1 028 031
Texas	834 455	-	3 686	4 822	48 598	67 502	177 284	122 414
Utah	79 041	-	322	-	4 251	32 971	10 998	73 088
Vermont	37 196	-	33	153	349	151	3 629	374
Virginia	357 410	4 192	66 725	288 551	240 261	499 440	121 152	214 584
Washington	249 445	-	1 170	973	46 576	2 076	31 230	3 573
West Virginia	84 584	-	111	110	13 818	89 606	17 882	24 838
Wisconsin	243 859	-	183	279	61 929	3 105	59 980	6 431
Wyoming	21 377	-	27	-	16 139	566	2 847	60 555
American Samoa	-	-	-	-	-	-	-	-
Fed. States of Micronesia	-	-	-	-	-	-	-	76
Guam	2 004	-	-	55	1 875	-	-	-
Marshall Islands	-	-	-	-	-	-	-	-
Northern Marianas	185	-	-	-	-	-	-	-
Palau	-	-	-	-	-	-	-	-
Puerto Rico	53 258	-	270	-	7 548	4 139	12 377	867
Virgin Islands	4 392	-	-	-	-	-	129	17
Undistributed[1]	-	-	-	-	-	-	-	5 499 994

[1]Includes awards under $25,000 and classified location awards (Department of Defense).

Note: Data shown for U.S. Postal Service represent actual outlays for contractual commitments, while all other amounts shown represent the value of contract actions, and do not reflect Federal Government expenditures. Nonpostal data generally involve only current year contract actions; however, multiple-year obligations may be reflected for contract actions of less than 3 years duration. Amounts in parenthesis represent the deobligation of prior year contracts.

Table 6. **Federal Government Expenditure for Salaries and Wages, by Agency, by State and Outlying Area: Fiscal Year 1999**

[In thousand dollars. Detail may not add to total because of rounding. For meaning of abbreviations and symbols, see introductory text]

State and outlying area	Total	Department of Defense				
		Total	Military			Civilian
			Total	Active	Inactive	
United States, total	**177 278 501**	**70 412 959**	**42 035 098**	**37 216 740**	**4 818 358**	**28 377 861**
Alabama	2 797 824	1 327 505	518 114	375 660	142 454	809 391
Alaska	1 271 788	709 184	547 319	521 626	25 693	161 865
Arizona	2 661 274	1 007 638	721 141	668 242	52 899	286 497
Arkansas	1 115 636	354 124	241 646	165 588	76 058	112 478
California	17 733 212	7 945 128	4 700 812	4 354 067	346 745	3 244 316
Colorado	3 499 143	1 399 130	1 043 551	965 767	77 784	355 579
Connecticut	1 349 623	366 922	266 209	229 493	36 716	100 713
Delaware	405 898	214 889	168 170	132 522	35 648	46 719
District of Columbia	11 975 166	1 123 184	453 416	412 321	41 095	669 768
Florida	7 834 920	3 421 695	2 261 363	2 088 587	172 776	1 160 332
Georgia	6 291 670	3 369 515	2 292 264	2 129 463	162 801	1 077 251
Hawaii	2 436 104	2 083 517	1 352 729	1 295 593	57 136	730 788
Idaho	692 845	218 029	174 725	147 021	27 704	43 304
Illinois	5 999 970	1 863 972	1 345 941	1 212 454	133 487	518 031
Indiana	1 971 715	546 551	187 276	33 436	153 840	359 275
Iowa	969 985	126 302	80 116	14 957	65 159	46 186
Kansas	1 752 370	770 497	597 116	529 002	68 114	173 381
Kentucky	2 615 263	1 424 843	1 226 905	1 156 960	69 945	197 938
Louisiana	2 164 947	888 390	620 926	501 812	119 114	267 464
Maine	795 052	407 813	147 918	116 154	31 764	259 895
Maryland	8 345 517	2 777 733	1 129 715	1 010 247	119 468	1 648 018
Massachusetts	2 918 850	464 389	183 056	87 025	96 031	281 333
Michigan	2 932 400	429 261	121 953	36 548	85 405	307 308
Minnesota	1 778 260	213 493	130 859	28 845	102 014	82 634
Mississippi	1 698 546	995 326	635 072	533 857	101 215	360 254
Missouri	3 313 400	1 010 518	722 180	546 657	175 523	288 338
Montana	666 767	186 645	150 807	124 566	26 241	35 838
Nebraska	992 201	423 819	309 193	271 726	37 467	114 626
Nevada	902 608	353 895	281 375	262 816	18 559	72 520
New Hampshire	453 311	86 270	49 930	28 416	21 514	36 340
New Jersey	3 598 767	1 080 799	409 648	311 558	98 090	671 151
New Mexico	1 646 387	694 788	426 898	395 483	31 415	267 890
New York	7 521 216	1 243 996	851 905	665 113	186 792	392 091
North Carolina	5 275 120	3 322 406	2 720 807	2 609 230	111 577	601 599
North Dakota	618 084	334 434	282 802	254 988	27 814	51 632
Ohio	4 340 917	1 313 644	406 325	261 035	145 290	907 319
Oklahoma	2 760 612	1 629 435	943 916	852 422	91 494	685 519
Oregon	1 505 869	198 024	96 552	31 905	64 647	101 472
Pennsylvania	5 423 573	1 353 805	309 786	108 964	200 822	1 044 019
Rhode Island	722 548	405 089	144 640	115 978	28 662	260 449
South Carolina	2 441 237	1 580 907	1 215 609	1 107 520	108 089	365 298
South Dakota	558 964	171 968	133 865	107 726	26 139	38 103
Tennessee	2 717 878	423 832	201 063	90 652	110 411	222 769
Texas	11 797 849	5 419 363	3 962 267	3 669 666	292 601	1 457 096
Utah	1 469 051	678 173	253 420	163 940	89 480	424 753
Vermont	301 393	45 497	28 804	5 573	23 231	16 693
Virginia	12 050 056	8 406 441	4 591 544	4 469 587	121 957	3 814 897
Washington	4 868 683	2 809 256	1 760 643	1 639 505	121 138	1 048 613
West Virginia	911 401	123 699	68 389	19 954	48 435	55 310
Wisconsin	1 513 637	207 376	115 567	19 614	95 953	91 809
Wyoming	409 734	165 860	135 642	118 841	16 801	30 218
American Samoa	2 790	27	-	-	-	27
Fed. States of Micronesia	-	-	-	-	-	-
Guam	303 557	277 642	127 550	123 186	4 364	150 092
Marshall Islands	-	-	-	-	-	-
Northern Marianas	2 053	-	-	-	-	-
Palau	-	-	-	-	-	-
Puerto Rico	838 553	288 428	181 005	92 430	88 575	107 423
Virgin Islands	46 528	7 610	4 654	442	4 212	2 956
Undistributed	3 295 779	1 720 283	-	-	-	1 720 283

See footnotes at end of table.

Table 6. **Federal Government Expenditure for Salaries and Wages, by Agency, by State and Outlying Area: Fiscal Year 1999**—Con.

[In thousand dollars. Detail may not add to total because of rounding. For meaning of abbreviations and symbols, see introductory text]

State and outlying area	Department of Defense—Con.							
	Army				Navy			
	Total	Active	Inactive	Civilian	Total	Active	Inactive	Civilian
United States, total	**22 640 471**	**12 308 003**	**2 817 860**	**7 514 608**	**25 696 372**	**14 487 193**	**719 128**	**10 490 051**
Alabama	967 582	195 712	103 243	668 627	35 606	23 326	10 633	1 647
Alaska	288 796	198 272	9 764	80 760	5 284	3 652	1 210	422
Arizona	312 870	171 456	15 553	125 861	139 767	110 897	7 802	21 068
Arkansas	152 095	11 808	58 572	81 715	6 398	3 581	2 690	127
California	649 502	246 304	158 398	244 800	5 628 153	3 376 840	94 238	2 157 075
Colorado	591 168	480 064	26 172	84 932	47 816	33 205	11 962	2 649
Connecticut	38 482	1 216	25 123	12 143	285 020	224 360	3 700	56 960
Delaware	18 351	416	12 114	5 821	2 248	428	1 820	-
District of Columbia	347 400	147 200	13 360	186 840	599 797	140 477	27 293	432 027
Florida	268 059	95 424	81 953	90 682	1 875 022	1 159 096	48 740	667 186
Georgia	2 023 285	1 578 880	81 966	362 439	468 844	235 089	25 478	208 277
Hawaii	638 959	470 144	29 797	139 018	1 160 601	658 007	5 173	497 421
Idaho	35 024	1 280	16 979	16 765	7 927	2 426	2 076	3 425
Illinois	376 260	22 912	79 502	273 846	1 104 771	996 440	25 113	83 218
Indiana	181 168	13 312	120 892	46 964	206 008	14 437	8 306	183 265
Iowa	79 760	7 488	45 808	26 464	9 739	4 273	5 263	203
Kansas	595 355	424 448	46 625	124 282	7 859	4 996	2 741	122
Kentucky	1 354 872	1 142 816	55 730	156 326	24 362	7 072	5 008	12 282
Louisiana	460 759	267 744	66 427	126 588	150 055	51 620	25 082	73 353
Maine	32 220	7 744	16 056	8 420	345 119	104 568	5 766	234 785
Maryland	798 584	241 536	56 733	500 315	1 502 532	488 849	30 101	983 582
Massachusetts	148 442	10 176	53 720	84 546	44 225	16 706	8 108	19 411
Michigan	278 803	15 616	56 582	206 605	24 358	13 449	9 764	1 145
Minnesota	117 143	10 272	63 423	43 448	25 013	10 965	12 798	1 250
Mississippi	201 671	16 000	66 903	118 768	375 530	232 929	4 301	138 300
Missouri	657 107	367 651	115 298	174 158	95 451	49 985	35 058	10 408
Montana	30 563	832	16 822	12 909	2 703	567	2 074	62
Nebraska	82 009	2 880	25 848	53 281	23 644	19 286	3 794	564
Nevada	19 214	2 912	8 437	7 865	53 610	34 586	2 859	16 165
New Hampshire	31 066	576	12 927	17 563	27 415	22 502	1 926	2 987
New Jersey	522 833	30 656	49 256	442 921	247 934	100 195	5 038	142 701
New Mexico	146 355	13 440	21 377	111 538	15 669	8 544	3 170	3 955
New York	894 741	551 008	110 915	232 818	123 884	88 980	26 370	8 534
North Carolina	1 496 381	1 242 592	76 563	177 226	1 407 215	1 049 350	16 317	341 548
North Dakota	31 711	864	19 551	11 296	1 339	225	1 052	62
Ohio	126 840	18 496	65 836	42 508	43 434	18 028	20 662	4 744
Oklahoma	651 783	476 448	51 264	124 071	64 096	52 838	6 614	4 644
Oregon	112 666	6 400	35 058	71 208	22 426	12 920	8 837	669
Pennsylvania	421 755	40 064	118 257	263 434	597 041	55 030	30 584	511 427
Rhode Island	26 220	3 104	16 348	6 768	354 616	107 084	3 901	243 631
South Carolina	525 775	382 816	67 701	75 258	634 333	418 806	10 598	204 929
South Dakota	33 722	1 216	18 624	13 882	1 400	260	1 108	32
Tennessee	207 311	12 096	71 154	124 061	119 878	61 495	12 677	45 706
Texas	2 642 589	1 950 240	171 333	521 016	454 336	321 433	53 250	79 653
Utah	138 414	10 592	59 948	67 874	10 650	4 926	4 281	1 443
Vermont	24 670	768	16 508	7 394	849	637	143	69
Virginia	1 738 090	822 272	72 399	843 419	5 360 525	3 167 243	40 348	2 152 934
Washington	779 202	555 744	55 546	167 912	1 650 707	836 124	27 620	786 963
West Virginia	73 002	6 656	29 400	36 946	15 878	9 640	2 732	3 506
Wisconsin	126 122	9 408	59 892	56 822	14 705	5 212	9 037	456
Wyoming	14 476	224	8 586	5 666	867	93	720	54
American Samoa	27	-	-	27	-	-	-	-
Fed. States of Micronesia	-	-	-	-	-	-	-	-
Guam	2 740	1 120	1 140	480	162 457	56 192	-	106 265
Marshall Islands	-	-	-	-	-	-	-	-
Northern Marianas	-	-	-	-	-	-	-	-
Palau	-	-	-	-	-	-	-	-
Puerto Rico	119 622	18 688	76 578	24 356	107 256	67 324	3 192	36 740
Virgin Islands	6 855	-	3 899	2 956	-	-	-	-
Undistributed	-	-	-	-	-	-	-	-

See footnotes at end of table.

Table 6. **Federal Government Expenditure for Salaries and Wages, by Agency, by State and Outlying Area: Fiscal Year 1999**—Con.

[In thousand dollars. Detail may not add to total because of rounding. For meaning of abbreviations and symbols, see introductory text]

State and outlying area	Department of Defense—Con.				
	Air Force				Other defense—civilian[1]
	Total	Active	Inactive	Civilian	
United States, total	**17 787 992**	**10 421 544**	**1 281 370**	**6 085 078**	**4 288 124**
Alabama	283 965	156 622	28 578	98 765	40 352
Alaska	408 437	319 702	14 719	74 016	6 667
Arizona	530 690	385 889	29 544	115 257	24 311
Arkansas	193 598	150 199	14 796	28 603	2 033
California	1 418 462	730 923	94 109	593 430	249 011
Colorado	672 522	452 498	39 650	180 374	87 624
Connecticut	20 139	3 917	7 893	8 329	23 281
Delaware	192 746	131 678	21 714	39 354	1 544
District of Columbia	166 198	124 644	442	41 112	9 789
Florida	1 203 656	834 067	42 083	327 506	74 958
Georgia	811 480	315 494	55 357	440 629	65 906
Hawaii	265 044	167 442	22 166	75 436	18 913
Idaho	174 011	143 315	8 649	22 047	1 067
Illinois	341 557	193 102	28 872	119 583	41 384
Indiana	72 707	5 687	24 642	42 378	86 668
Iowa	35 182	3 196	14 088	17 898	1 621
Kansas	157 670	99 558	18 748	39 364	9 613
Kentucky	24 184	7 072	9 207	7 905	21 425
Louisiana	266 889	182 448	27 605	56 836	10 687
Maine	23 052	3 842	9 942	9 268	7 422
Maryland	399 526	279 862	32 634	87 030	77 091
Massachusetts	230 501	60 143	34 203	136 155	41 221
Michigan	75 255	7 483	19 059	48 713	50 845
Minnesota	62 402	7 608	25 793	29 001	8 935
Mississippi	411 969	284 928	30 011	97 030	6 156
Missouri	199 444	129 021	25 167	45 256	58 516
Montana	152 209	123 167	7 345	21 697	1 170
Nebraska	310 597	249 560	7 825	53 212	7 569
Nevada	277 326	225 318	7 263	44 745	3 745
New Hampshire	22 764	5 338	6 661	10 765	5 025
New Jersey	281 080	180 707	43 796	56 577	28 952
New Mexico	521 015	373 499	6 868	140 648	11 749
New York	174 416	25 125	49 507	99 784	50 955
North Carolina	376 107	317 288	18 697	40 122	42 703
North Dakota	299 600	253 899	7 211	38 490	1 784
Ohio	885 013	224 511	58 792	601 710	258 357
Oklahoma	880 837	323 136	33 616	524 085	32 719
Oregon	61 940	12 585	20 752	28 603	992
Pennsylvania	125 042	13 870	51 981	59 191	209 967
Rhode Island	21 971	5 790	8 413	7 768	2 282
South Carolina	393 421	305 898	29 790	57 733	27 378
South Dakota	135 735	106 250	6 407	23 078	1 111
Tennessee	78 469	17 061	26 580	34 828	18 174
Texas	2 218 198	1 397 993	68 018	752 187	104 240
Utah	492 425	148 422	25 251	318 752	36 684
Vermont	18 611	4 168	6 580	7 863	1 367
Virginia	690 980	480 072	9 210	201 698	616 846
Washington	351 212	247 637	37 972	65 603	28 135
West Virginia	34 197	3 658	16 303	14 236	622
Wisconsin	63 179	4 994	27 024	31 161	3 370
Wyoming	149 605	118 524	7 495	23 586	912
American Samoa	-	-	-	-	-
Fed. States of Micronesia	-	-	-	-	-
Guam	96 898	65 874	3 224	27 800	15 547
Marshall Islands	-	-	-	-	-
Northern Marianas	-	-	-	-	-
Palau	-	-	-	-	-
Puerto Rico	33 104	6 418	8 805	17 881	28 446
Virgin Islands	755	442	313	-	-
Undistributed	-	-	-	-	1 720 283

See footnotes at end of table.

Table 6. **Federal Government Expenditure for Salaries and Wages, by Agency, by State and Outlying Area: Fiscal Year 1999**—Con.

[In thousand dollars. Detail may not add to total because of rounding. For meaning of abbreviations and symbols, see introductory text]

State and outlying area	Nondefense agencies							
	Total	Agriculture	Commerce	Education	Energy	Environ-mental Protection Agency	Federal Deposit Insurance Corporation	Federal Emergency Management Agency
United States, total	**106 865 542**	**4 373 958**	**2 233 634**	**283 591**	**1 103 384**	**1 153 870**	**526 998**	**261 557**
Alabama	1 470 319	56 483	4 797	61	-	1 938	2 548	1 281
Alaska	562 604	42 487	25 571	-	46	1 832	-	525
Arizona	1 653 636	79 796	9 322	61	11 943	208	1 305	811
Arkansas	761 512	88 491	2 993	-	1 069	-	1 794	1 020
California	9 788 084	351 876	52 136	12 480	37 202	58 863	30 714	18 267
Colorado	2 100 013	136 437	87 120	4 296	54 151	45 330	2 550	7 941
Connecticut	982 701	9 101	3 624	-	78	431	27 022	603
Delaware	191 009	10 120	331	-	-	-	1 093	129
District of Columbia	10 851 982	466 775	246 109	202 750	296 423	333 897	199 857	46 190
Florida	4 413 225	80 115	44 721	350	84	5 125	4 709	5 749
Georgia	2 922 155	122 659	17 943	13 073	5 198	71 362	16 742	11 156
Hawaii	352 587	22 590	12 542	-	251	331	-	1 291
Idaho	474 816	119 181	5 294	-	30 425	1 303	-	854
Illinois	4 135 998	81 490	19 092	10 758	26 087	77 543	22 657	5 916
Indiana	1 425 164	37 918	85 838	-	-	120	2 435	278
Iowa	843 683	88 556	3 752	51	769	182	4 002	825
Kansas	981 873	53 178	8 421	-	-	32 826	5 793	548
Kentucky	1 190 420	50 064	5 680	88	688	174	3 769	903
Louisiana	1 276 557	137 635	8 378	-	6 030	410	3 555	899
Maine	387 239	12 180	2 950	-	-	-	-	948
Maryland	5 567 784	183 765	716 144	-	122 659	5 288	1 789	18 291
Massachusetts	2 454 461	20 384	33 674	5 488	806	48 053	16 165	9 447
Michigan	2 503 139	54 745	19 847	-	-	19 066	2 522	627
Minnesota	1 564 767	81 485	7 712	262	57	5 435	4 421	851
Mississippi	703 220	88 652	10 994	-	-	1 937	1 761	559
Missouri	2 302 882	198 694	32 575	6 115	6 556	785	14 072	5 381
Montana	480 122	126 869	6 217	-	7 780	2 017	976	770
Nebraska	568 382	71 063	4 964	-	1 290	-	2 799	518
Nevada	548 713	16 308	6 173	-	27 651	9 687	-	350
New Hampshire	367 041	15 930	1 144	-	-	-	2 115	824
New Jersey	2 517 968	28 202	14 956	-	1 306	13 663	4 965	1 178
New Mexico	951 599	65 340	4 536	-	63 904	400	1 153	132
New York	6 277 220	56 919	30 848	6 358	14 304	47 233	18 588	6 141
North Carolina	1 952 714	85 624	32 081	-	-	76 791	3 046	1 446
North Dakota	283 650	37 863	3 319	-	3 556	-	2 093	688
Ohio	3 027 273	43 937	9 445	1 811	13 719	33 620	1 565	749
Oklahoma	1 131 177	45 332	17 632	-	8 016	3 402	3 487	574
Oregon	1 307 845	224 677	15 045	-	89 413	7 605	1 145	1 721
Pennsylvania	4 069 768	76 149	18 381	6 393	24 545	55 146	4 949	7 019
Rhode Island	317 459	1 832	2 608	-	-	4 404	-	293
South Carolina	860 330	43 140	13 954	-	36 500	130	1 522	754
South Dakota	386 996	40 335	4 627	-	9 776	-	1 505	580
Tennessee	2 294 046	54 421	7 499	199	45 570	121	11 936	920
Texas	6 378 486	180 453	39 280	8 449	11 699	53 773	81 277	29 721
Utah	790 878	74 738	7 535	-	1 289	130	1 981	277
Vermont	255 896	12 867	1 750	-	-	-	-	503
Virginia	3 643 615	111 123	434 373	-	6 315	94 017	882	30 179
Washington	2 059 427	109 412	71 741	4 340	114 672	34 535	2 510	12 600
West Virginia	787 702	33 688	2 687	-	17 612	1 859	1 167	1 022
Wisconsin	1 306 261	75 894	6 542	-	-	114	5 270	688
Wyoming	243 874	34 555	3 035	-	3 945	-	-	179
American Samoa	2 763	229	747	-	-	82	-	44
Fed. States of Micronesia	-	-	-	-	-	-	-	-
Guam	25 915	2 270	1 469	-	-	130	-	371
Marshall Islands	-	-	-	-	-	-	-	-
Northern Marianas	2 053	248	-	-	-	58	-	-
Palau	-	-	-	-	-	-	-	-
Puerto Rico	550 125	28 411	3 486	208	-	2 452	792	18 624
Virgin Islands	38 918	1 272	-	-	-	62	-	1 402
Undistributed	1 575 496	-	-	-	-	-	-	-

See footnotes at end of table.

Table 6. **Federal Government Expenditure for Salaries and Wages, by Agency, by State and Outlying Area: Fiscal Year 1999**—Con.

[In thousand dollars. Detail may not add to total because of rounding. For meaning of abbreviations and symbols, see introductory text]

State and outlying area	Nondefense agencies—Con.					
	General Services Administration	Health and Human Services	Housing and Urban Development	Interior	Justice	Labor
United States, total	**765 997**	**3 388 723**	**595 904**	**3 093 755**	**6 649 039**	**886 412**
Alabama	3 325	2 638	5 051	6 031	48 983	8 472
Alaska	3 049	50 024	1 942	98 830	9 316	544
Arizona	2 679	151 488	6 857	188 425	193 318	3 044
Arkansas	1 236	17 820	3 275	12 122	27 926	2 346
California	59 713	63 109	37 108	299 981	741 361	46 597
Colorado	19 314	26 884	22 508	368 028	118 734	21 231
Connecticut	728	1 087	4 116	2 094	36 729	3 481
Delaware	141	661	262	1 707	5 344	663
District of Columbia	204 911	223 355	190 478	222 094	1 536 967	342 895
Florida	5 386	11 669	14 438	53 348	341 155	19 284
Georgia	41 402	328 130	23 766	44 121	147 160	28 376
Hawaii	2 839	846	1 146	18 502	21 261	1 281
Idaho	1 263	1 940	858	81 110	9 666	1 608
Illinois	37 809	43 864	26 373	11 332	166 559	40 383
Indiana	2 330	2 394	5 092	10 896	48 582	4 811
Iowa	1 222	1 099	2 216	5 450	13 855	1 535
Kansas	1 426	10 070	10 325	15 063	51 577	2 692
Kentucky	800	675	3 911	14 606	85 023	20 617
Louisiana	2 831	13 298	6 048	48 661	84 771	5 150
Maine	348	577	342	6 374	16 724	1 662
Maryland	14 515	1 719 564	6 022	32 748	73 523	3 066
Massachusetts	17 164	34 252	13 706	50 416	71 541	24 180
Michigan	5 274	6 368	10 193	16 616	84 046	5 382
Minnesota	2 372	19 279	6 403	31 862	87 567	3 295
Mississippi	782	904	3 257	18 895	29 524	2 174
Missouri	45 717	26 248	6 184	37 210	78 713	21 110
Montana	1 038	39 701	671	76 743	12 463	1 263
Nebraska	977	4 115	2 293	16 670	24 504	1 786
Nevada	1 132	4 683	1 752	78 054	22 667	1 496
New Hampshire	757	500	2 054	4 009	7 183	2 065
New Jersey	10 877	9 185	8 194	14 899	125 134	9 607
New Mexico	2 350	113 644	1 863	197 723	49 657	2 042
New York	40 252	49 981	30 266	38 536	352 854	37 281
North Carolina	2 991	53 979	7 723	24 687	67 426	4 062
North Dakota	721	18 131	343	32 129	8 141	938
Ohio	6 529	32 266	14 437	12 994	60 350	20 416
Oklahoma	1 908	62 581	7 947	38 813	64 737	3 134
Oregon	2 828	9 520	3 040	137 085	42 801	2 433
Pennsylvania	35 453	52 352	22 933	55 316	233 556	54 045
Rhode Island	399	303	1 311	2 009	7 974	1 160
South Carolina	1 514	1 434	4 709	8 599	60 595	2 007
South Dakota	846	48 222	573	53 750	12 799	584
Tennessee	1 732	6 183	9 264	23 148	49 808	5 585
Texas	61 327	41 980	33 754	48 171	730 674	39 590
Utah	1 396	2 253	1 540	77 547	11 802	6 345
Vermont	251	279	129	2 188	51 213	348
Virginia	82 242	2 049	5 884	211 980	288 343	28 010
Washington	23 684	40 031	12 727	102 839	72 574	13 419
West Virginia	1 909	23 161	1 435	33 001	52 067	25 502
Wisconsin	1 450	2 629	4 315	25 637	33 835	5 023
Wyoming	848	3 759	211	67 707	6 011	929
American Samoa	-	-	-	590	-	-
Fed. States of Micronesia	-	-	-	-	-	-
Guam	-	-	51	1 866	7 205	43
Marshall Islands	-	-	-	-	-	-
Northern Marianas	-	-	-	476	280	103
Palau	-	-	-	-	-	-
Puerto Rico	1 822	7 559	4 522	6 500	53 394	1 317
Virgin Islands	188	-	86	3 567	9 067	-
Undistributed	-	-	-	-	-	-

See footnotes at end of table.

Table 6. **Federal Government Expenditure for Salaries and Wages, by Agency, by State and Outlying Area: Fiscal Year 1999**—Con.

[In thousand dollars. Detail may not add to total because of rounding. For meaning of abbreviations and symbols, see introductory text]

State and outlying area	Nondefense agencies—Con.						
	National Aeronautics and Space Administration	National Archives and Records Administration	National Science Foundation	Postal Service	Small Business Administration	Social Security Administration	State
United States, total	**1 256 652**	**95 846**	**84 812**	**47 322 049**	**254 358**	**3 080 252**	**791 618**
Alabama	170 856	-	-	597 873	3 312	107 289	204
Alaska	-	217	174	128 007	1 230	2 186	59
Arizona	149	-	-	677 960	1 713	24 367	714
Arkansas	-	-	-	391 849	3 302	20 715	-
California	153 898	4 048	-	5 205 232	32 812	287 636	8 918
Colorado	730	1 432	-	806 220	8 317	31 154	581
Connecticut	126	-	-	666 851	1 900	17 526	665
Delaware	-	-	-	126 190	296	3 111	-
District of Columbia	76 098	14 968	-	406 190	60 315	16 884	700 127
Florida	115 048	-	-	2 418 911	5 375	102 442	17 692
Georgia	140	2 905	-	1 186 253	12 317	71 862	709
Hawaii	120	-	-	154 568	1 129	5 060	994
Idaho	-	-	-	167 344	1 045	5 289	-
Illinois	60	1 536	-	2 482 183	5 438	161 148	3 296
Indiana	195	-	-	902 717	1 859	36 600	87
Iowa	-	768	-	565 858	1 934	15 519	-
Kansas	-	1 281	-	503 344	1 308	16 060	68
Kentucky	-	-	-	582 926	2 382	32 816	-
Louisiana	840	-	-	612 820	1 847	39 964	2 867
Maine	-	-	-	250 511	1 159	8 368	78
Maryland	209 674	37 018	-	986 187	1 949	654 052	1 890
Massachusetts	-	3 340	-	1 384 955	3 246	53 740	2 354
Michigan	68	1 019	-	1 711 664	2 433	65 420	93
Minnesota	-	-	-	971 998	2 044	20 643	41
Mississippi	16 198	-	-	316 307	1 519	27 400	-
Missouri	-	17 273	-	1 174 942	4 953	114 893	35
Montana	-	-	-	150 327	1 170	5 709	64
Nebraska	-	-	-	329 184	1 309	8 084	-
Nevada	-	-	-	261 519	1 151	6 141	-
New Hampshire	-	-	-	230 767	1 075	6 277	2 616
New Jersey	92	-	-	1 773 067	2 647	51 206	761
New Mexico	4 011	-	-	255 762	1 309	33 348	382
New York	1 595	1 338	-	3 685 503	16 764	218 185	17 595
North Carolina	73	-	-	1 167 266	1 746	44 979	2 380
North Dakota	-	-	-	122 857	1 066	4 664	-
Ohio	131 371	2 304	-	1 934 806	3 855	69 522	-
Oklahoma	-	-	-	504 405	1 453	22 722	-
Oregon	-	-	-	526 775	1 703	20 206	-
Pennsylvania	-	1 583	-	2 307 921	6 156	185 782	2 712
Rhode Island	-	-	-	220 365	1 059	7 496	405
South Carolina	-	-	-	473 905	1 591	26 205	3 251
South Dakota	-	-	-	130 229	1 036	4 228	-
Tennessee	-	-	-	878 631	1 703	43 944	-
Texas	209 988	3 856	-	2 964 571	19 086	127 502	12 624
Utah	739	-	-	280 808	1 344	7 987	-
Vermont	-	-	-	132 148	966	2 882	-
Virginia	163 555	-	84 638	1 269 773	1 971	102 193	5 108
Washington	-	960	-	886 205	4 026	59 631	2 248
West Virginia	1 028	-	-	300 502	1 167	20 859	-
Wisconsin	-	-	-	866 360	1 913	33 091	-
Wyoming	-	-	-	75 946	885	1 859	-
American Samoa	-	-	-	-	-	169	-
Fed. States of Micronesia	-	-	-	-	-	-	-
Guam	-	-	-	7 120	1 225	428	-
Marshall Islands	-	-	-	-	-	-	-
Northern Marianas	-	-	-	656	-	162	-
Palau	-	-	-	-	-	-	-
Puerto Rico	-	-	-	189 209	8 892	21 998	-
Virgin Islands	-	-	-	15 603	956	649	-
Undistributed	-	-	-	-	-	-	-

See footnotes at end of table.

Table 6. **Federal Government Expenditure for Salaries and Wages, by Agency, by State and Outlying Area: Fiscal Year 1999**—Con.

[In thousand dollars. Detail may not add to total because of rounding. For meaning of abbreviations and symbols, see introductory text]

State and outlying area	Nondefense agencies—Con.					
	Transportation					
	Total	U.S. Coast Guard	Other transportation	Treasury	Veterans Affairs	Other nondefense[2]
United States, total	**5 448 261**	**1 034 256**	**4 414 005**	**7 272 010**	**9 500 302**	**6 442 560**
Alabama	47 907	24 478	23 429	36 226	174 453	190 591
Alaska	167 529	68 868	98 661	11 547	16 760	729
Arizona	36 917	169	36 748	74 521	176 462	11 576
Arkansas	15 852	482	15 370	15 590	151 784	2 328
California	486 863	112 550	374 313	831 118	905 245	62 908
Colorado	101 557	300	101 257	90 730	118 225	26 543
Connecticut	61 183	29 901	31 282	43 893	97 863	3 600
Delaware	2 582	312	2 270	9 017	29 019	343
District of Columbia	681 213	71 012	610 201	991 441	311 711	3 080 334
Florida	338 375	120 968	217 407	268 003	542 674	18 572
Georgia	177 572	7 021	170 551	323 037	229 948	46 324
Hawaii	61 024	27 905	33 119	21 235	23 168	2 408
Idaho	9 896	66	9 830	8 362	28 958	420
Illinois	173 249	4 197	169 052	208 386	420 278	110 561
Indiana	76 768	1 248	75 520	69 003	129 723	7 518
Iowa	18 032	1 540	16 492	16 042	100 632	1 383
Kansas	77 179	5 181	71 998	77 091	109 178	4 445
Kentucky	32 406	3 731	28 675	164 710	132 552	55 630
Louisiana	66 288	33 826	32 462	63 664	162 797	7 804
Maine	27 599	12 745	14 854	16 189	40 607	623
Maryland	91 057	22 328	68 729	327 738	150 165	210 680
Massachusetts	160 118	51 537	108 581	212 134	263 910	25 389
Michigan	85 775	28 808	56 967	158 180	242 330	11 471
Minnesota	81 486	3 254	78 232	57 881	170 956	8 717
Mississippi	18 163	6 271	11 892	18 531	131 010	14 653
Missouri	93 921	5 455	88 466	173 815	233 987	9 703
Montana	12 515	146	12 369	9 883	23 221	726
Nebraska	13 345	507	12 838	17 391	66 857	1 233
Nevada	28 637	357	28 280	21 410	58 562	1 340
New Hampshire	50 788	3 050	47 738	10 689	27 604	644
New Jersey	172 639	39 031	133 608	119 621	147 875	7 894
New Mexico	52 073	170	51 903	20 679	78 791	2 500
New York	238 387	24 117	214 270	601 563	709 249	57 480
North Carolina	99 400	36 706	62 694	62 232	202 981	11 801
North Dakota	10 230	67	10 163	10 185	26 459	267
Ohio	118 177	11 910	106 267	160 947	334 415	20 038
Oklahoma	197 232	1 684	195 548	41 437	104 815	1 550
Oregon	49 524	25 074	24 450	33 976	136 526	1 823
Pennsylvania	78 729	8 581	70 148	349 480	426 390	64 778
Rhode Island	18 139	9 261	8 878	10 624	36 480	598
South Carolina	38 400	16 602	21 798	22 068	117 034	3 018
South Dakota	6 986	-	6 986	5 027	65 494	399
Tennessee	84 425	3 582	80 843	190 522	265 614	612 821
Texas	342 227	37 947	304 280	641 745	649 179	47 560
Utah	52 981	-	52 981	194 323	64 109	1 754
Vermont	7 178	501	6 677	10 839	32 090	265
Virginia	303 714	109 101	194 613	141 804	203 360	72 102
Washington	184 960	35 112	149 848	95 938	197 052	13 323
West Virginia	19 143	1 764	17 379	120 541	127 280	2 072
Wisconsin	29 394	8 081	21 313	43 030	165 701	5 374
Wyoming	7 155	146	7 009	4 658	31 964	228
American Samoa	854	113	741	-	48	-
Fed. States of Micronesia	-	-	-	-	-	-
Guam	2 914	30	2 884	453	359	11
Marshall Islands	-	-	-	-	-	-
Northern Marianas	-	-	-	-	-	70
Palau	-	-	-	-	-	-
Puerto Rico	36 609	16 214	20 395	38 268	105 934	20 129
Virgin Islands	996	250	746	4 593	464	13
Undistributed	-	-	-	-	-	1 575 496

[1]Figure for undistributed represents Defense Logistics Agency salaries that could not be geographically allocated. [2]Figure for undistributed represents Federal Judiciary salaries that could not be geographically allocated.

Note: Department of Defense data represent salaries, wages, and compensation, such as housing allowances; distributions by state are based on duty station. State detail for all other Federal Government agencies are estimates, based on place of employment. See text for additional information.

Table 7. **Federal Government Direct Loan Programs—Volume of Assistance Provided, by State and Outlying Area: Fiscal Year 1999**

[In thousand dollars. Detail may not add to total because of rounding. For meaning of abbreviations and symbols, see introductory text]

State and outlying area	Total	Agriculture		Federal direct student loans	Other
		Commodity loans—price supports	Other		
United States, total	**33 328 381**	**8 122 149**	**3 386 396**	**20 723 509**	**1 096 327**
Alabama	3 894 674	48 739	50 425	3 742 126	53 383
Alaska	44 040	-	9 147	5 768	29 124
Arizona	347 026	2 278	33 727	310 950	71
Arkansas	502 125	323 618	129 046	36 341	13 120
California	2 259 812	376 600	167 426	1 682 056	33 730
Colorado	413 806	43 660	28 202	334 946	6 999
Connecticut	96 529	83	12 051	84 288	107
Delaware	84 970	2 030	9 221	73 612	107
District of Columbia	208 207	-	500	206 166	1 541
Florida	713 507	41 086	75 899	494 994	101 529
Georgia	1 109 894	251 402	98 804	744 590	15 098
Hawaii	21 169	-	19 894	1 275	-
Idaho	232 401	22 627	41 643	166 022	2 108
Illinois	1 614 210	626 582	73 033	904 038	10 557
Indiana	709 770	315 647	74 429	317 268	2 426
Iowa	1 849 396	1 220 172	77 806	531 443	19 976
Kansas	346 804	125 193	56 097	128 153	37 362
Kentucky	514 222	155 709	106 039	250 452	2 022
Louisiana	341 059	97 866	152 878	75 785	14 531
Maine	82 959	35	38 281	42 058	2 585
Maryland	410 056	9 423	27 258	372 510	865
Massachusetts	995 647	161	26 416	946 311	22 759
Michigan	1 392 462	153 250	86 458	1 151 453	1 301
Minnesota	1 296 516	917 550	73 811	298 346	6 808
Mississippi	702 578	490 825	106 530	30 673	74 550
Missouri	615 422	177 094	83 538	348 583	6 206
Montana	113 811	56 225	43 084	13 024	1 478
Nebraska	998 396	654 719	64 714	276 524	2 439
Nevada	69 637	267	9 536	57 341	2 492
New Hampshire	36 220	-	10 672	25 006	543
New Jersey	664 432	3 325	16 961	609 927	34 219
New Mexico	104 218	3 443	26 562	73 512	701
New York	1 850 311	35 809	80 625	1 712 360	21 518
North Carolina	649 751	168 866	141 325	327 758	11 803
North Dakota	309 392	241 167	58 799	-2 471	11 897
Ohio	1 175 610	185 348	77 102	902 832	10 327
Oklahoma	303 723	29 314	99 645	101 987	72 777
Oregon	449 476	5 710	53 438	388 260	2 067
Pennsylvania	360 789	17 584	101 727	239 193	2 285
Rhode Island	141 533	-	5 411	135 756	366
South Carolina	223 873	5 843	64 890	152 979	161
South Dakota	363 000	308 003	43 710	9 901	1 386
Tennessee	425 268	114 189	87 840	195 377	27 862
Texas	1 152 556	481 717	256 493	261 116	153 231
Utah	205 453	171 710	22 040	11 473	231
Vermont	139 428	106	13 359	125 109	855
Virginia	862 734	62 338	68 726	729 466	2 204
Washington	510 326	22 363	61 184	404 085	22 695
West Virginia	260 940	1 846	39 607	218 323	1 164
Wisconsin	488 178	148 533	73 900	258 404	7 341
Wyoming	13 554	2 092	11 042	395	25
American Samoa	-	-	-	-	-
Fed. States of Micronesia	2 009	-	2 009	-	-
Guam	5 854	-	439	1 575	3 840
Marshall Islands	763	-	763	-	-
Northern Marianas	1 193	-	803	-	390
Palau	-	-	-	-	-
Puerto Rico	570 102	-	186 480	209 670	173 952
Virgin Islands	12 426	-	4 952	4 420	3 055
Undistributed	64 161	-	-	-	64 161

Note: Amounts represent dollar volume of direct loans made during the fiscal year. See text for additional information.

Table 8. **Federal Government Guaranteed Loan Programs—Volume of Coverage Provided, by State and Outlying Area: Fiscal Year 1999**

[In thousand dollars. Detail may not add to total because of rounding. For meaning of abbreviations and symbols, see introductory text]

State and outlying area	Total	Mortgage insurance for homes	Federal Family Education Loan program	Veterans housing guaranteed and insured loans—VA home loans	Mortgage insurance—condominiums	U.S.D.A.—guaranteed loans	Small business loans	Other
United States, total	**151 295 652**	**80 949 159**	**22 923 326**	**21 051 171**	**6 622 641**	**8 688 637**	**10 097 460**	**963 257**
Alabama	1 168 975	623 886	-	297 372	10 223	121 361	115 354	779
Alaska	979 364	386 116	-	166 905	26 171	190 895	13 934	195 342
Arizona	3 712 060	2 583 434	-	701 650	82 229	138 669	206 079	-
Arkansas	4 517 925	3 426 250	166 265	158 806	420 638	287 573	58 392	-
California	24 269 850	15 485 073	2 066 474	2 655 679	1 842 444	187 097	2 028 184	4 900
Colorado	1 514 969	31 614	304 818	754 628	4 709	169 174	250 025	-
Connecticut	1 384 650	787 851	187 856	103 557	105 582	26 151	173 654	-
Delaware	360 114	241 243	-	87 519	2 974	15 011	13 367	-
District of Columbia	292 178	199 838	-	17 785	35 325	-	39 230	-
Florida	7 148 421	4 030 800	617 648	1 526 049	372 959	190 954	409 651	360
Georgia	4 600 392	2 645 478	206 966	842 548	79 053	528 136	298 211	-
Hawaii	531 491	155 345	-	50 542	196 679	111 523	17 403	-
Idaho	797 097	441 531	-	160 897	3 025	116 986	74 658	-
Illinois	5 988 265	3 903 959	589 730	474 743	439 536	274 825	305 473	-
Indiana	2 247 114	1 546 428	-	361 184	24 779	199 135	115 588	-
Iowa	920 849	267 018	217 469	97 363	11 026	257 874	70 098	-
Kansas	860 691	441 991	-	194 886	4 129	148 644	71 042	-
Kentucky	1 454 165	517 247	340 963	213 972	23 952	299 633	58 398	-
Louisiana	1 477 245	770 273	191 099	208 494	9 463	202 522	95 393	-
Maine	529 077	210 161	134 792	74 363	6 357	57 419	44 986	1 000
Maryland	6 257 910	4 449 442	-	938 505	607 064	117 411	145 490	-
Massachusetts	2 529 911	1 109 569	691 891	219 297	98 250	56 515	353 665	724
Michigan	3 642 765	2 325 458	280 867	385 959	88 534	298 768	213 117	50 062
Minnesota	2 446 019	1 369 812	-	316 726	141 478	378 233	239 770	-
Mississippi	812 823	446 854	-	140 568	551	136 399	88 452	-
Missouri	2 439 127	1 339 527	318 285	339 516	33 704	257 396	150 700	-
Montana	542 098	185 486	97 375	61 475	4 065	140 008	53 689	-
Nebraska	1 413 611	338 900	646 494	150 307	1 221	234 114	42 574	-
Nevada	2 073 658	1 445 728	-	397 837	100 222	29 823	100 049	-
New Hampshire	704 341	317 921	155 906	98 049	38 907	19 291	74 268	-
New Jersey	4 190 975	2 913 172	248 135	314 318	286 338	36 064	339 814	53 134
New Mexico	859 221	438 289	84 744	202 962	6 124	72 429	54 673	-
New York	6 256 662	3 582 058	1 619 946	265 725	40 070	112 145	636 468	250
North Carolina	3 257 956	1 461 078	193 255	831 302	64 901	333 210	146 709	227 500
North Dakota	495 119	147 727	92 115	30 743	4 534	179 219	40 781	-
Ohio	3 585 836	2 353 433	-	566 849	107 279	236 477	321 799	-
Oklahoma	1 613 253	742 095	323 029	261 799	8 576	168 340	79 414	30 000
Oregon	1 302 342	680 676	115 928	257 143	17 506	114 984	115 793	311
Pennsylvania	4 764 182	2 000 419	1 785 560	450 662	89 400	194 710	243 431	-
Rhode Island	641 367	330 756	165 895	51 809	11 840	11 106	69 595	365
South Carolina	1 227 785	361 978	226 516	267 860	10 956	303 337	57 138	-
South Dakota	657 183	128 474	224 218	45 759	339	216 425	41 967	-
Tennessee	2 834 444	1 678 206	361 077	436 019	46 187	196 804	106 151	10 000
Texas	10 226 744	5 173 913	1 560 238	1 689 598	75 489	452 110	1 015 395	260 000
Utah	1 890 300	1 179 554	194 526	192 479	102 175	69 586	151 980	-
Vermont	243 712	37 854	98 592	23 742	4 188	50 632	28 704	-
Virginia	5 724 898	2 970 255	152 930	1 659 778	525 180	138 746	163 009	115 000
Washington	3 257 997	1 550 729	310 445	926 207	160 982	98 513	197 589	13 531
West Virginia	251 555	100 412	-	50 120	49	61 193	39 781	-
Wisconsin	2 527 891	314 473	1 546 491	249 274	6 018	202 547	209 088	-
Wyoming	288 349	114 675	-	48 260	380	96 979	28 055	-
American Samoa	-	-	-	-	-	-	-	-
Fed. States of Micronesia	-	-	-	-	-	-	-	-
Guam	27 369	2 640	-	2 360	-	14 668	7 702	-
Marshall Islands	-	-	-	-	-	-	-	-
Northern Marianas	6 490	-	-	-	-	6 490	-	-
Palau	48	-	-	-	-	-	48	-
Puerto Rico	1 132 755	660 619	-	28 444	238 289	127 498	77 905	-
Virgin Islands	9 276	1 444	-	778	595	2 882	3 576	-
Undistributed	6 404 787	-	6 404 787	-	-	-	-	-

Note: Amounts represent dollar volume of loans guaranteed during the fiscal year. See text for additional information.

Table 9. **Federal Government Insurance Programs—Volume of Coverage Provided, by State and Outlying Area: Fiscal Year 1999**

[In thousand dollars. Detail may not add to total because of rounding. For meaning of abbreviations and symbols, see introductory text]

State and outlying area	Total	Flood insurance	Crop insurance	Foreign investment insurance	Life insurance for veterans	Other
United States, total	**546 732 417**	**510 129 328**	**30 835 115**	**3 467 307**	**1 972 611**	**328 056**
Alabama	4 107 872	3 711 780	361 229	-	26 785	8 079
Alaska	304 981	299 620	398	-	2 593	2 370
Arizona	3 352 505	3 172 858	135 270	-	42 942	1 435
Arkansas	1 474 895	919 647	535 449	-	17 162	2 637
California	58 085 119	54 983 445	2 588 005	243 500	210 653	59 516
Colorado	2 242 987	1 827 831	360 978	-	31 575	22 602
Connecticut	4 000 550	3 885 503	79 452	-	32 003	3 592
Delaware	2 102 422	2 073 401	22 957	-	6 025	39
District of Columbia	225 821	25 567	-	195 821	3 914	519
Florida	215 111 011	213 524 683	1 272 628	108 402	178 762	26 536
Georgia	9 324 631	8 192 378	1 069 571	-	44 200	18 483
Hawaii	5 433 379	5 304 035	112 119	-	15 895	1 329
Idaho	1 164 724	875 621	280 805	-	8 214	83
Illinois	6 567 794	4 269 427	2 139 839	67 000	83 734	7 793
Indiana	3 055 119	2 003 705	1 019 720	-	29 599	2 095
Iowa	3 856 450	780 765	3 050 465	-	23 867	1 353
Kansas	2 231 778	862 426	1 227 930	108 926	19 539	12 957
Kentucky	1 901 355	1 532 960	347 922	-	19 296	1 176
Louisiana	38 044 705	37 615 474	392 424	450	23 724	12 634
Maine	798 424	741 368	46 107	-	9 999	951
Maryland	5 095 677	4 953 307	99 141	-	42 530	698
Massachusetts	5 010 339	4 812 939	61 260	77 000	54 416	4 724
Michigan	2 868 986	2 418 384	393 764	-	54 198	2 641
Minnesota	3 138 817	784 327	2 312 171	-	39 513	2 806
Mississippi	4 352 134	3 813 788	519 559	-	14 413	4 374
Missouri	2 592 976	1 995 030	548 997	-	38 299	10 649
Montana	734 876	319 603	401 133	-	7 795	6 345
Nebraska	2 890 331	993 666	1 880 192	-	14 151	2 321
Nevada	1 729 836	1 711 071	1 534	-	13 102	4 128
New Hampshire	481 684	454 857	2 610	12 950	10 213	1 054
New Jersey	21 526 323	21 367 873	43 772	43 205	69 684	1 789
New Mexico	968 396	897 095	56 486	-	13 574	1 242
New York	14 613 626	12 197 312	125 265	2 154 407	133 362	3 280
North Carolina	11 791 200	10 841 244	901 313	-	46 888	1 755
North Dakota	2 379 898	813 945	1 560 245	-	5 078	630
Ohio	3 419 275	2 755 122	584 598	-	75 183	4 371
Oklahoma	1 587 582	1 192 987	371 110	-	22 095	1 390
Oregon	4 047 312	3 483 346	537 329	-	24 692	1 945
Pennsylvania	6 209 332	5 980 586	122 421	-	102 991	3 334
Rhode Island	1 428 273	1 413 141	2 803	-	8 397	3 932
South Carolina	17 971 256	17 660 925	281 130	1 008	26 300	1 893
South Dakota	1 308 426	293 673	1 006 096	-	6 022	2 635
Tennessee	1 967 683	1 552 494	380 371	-	29 423	5 394
Texas	45 351 513	42 849 811	2 111 010	253 500	111 673	25 519
Utah	321 884	283 768	5 845	-	11 945	20 326
Vermont	261 023	251 286	4 987	-	4 478	273
Virginia	8 997 658	8 468 645	269 690	200 000	57 378	1 946
Washington	4 233 384	3 546 638	634 204	-	43 643	8 898
West Virginia	1 177 058	1 155 178	10 254	-	10 634	992
Wisconsin	1 671 481	1 116 902	511 277	1 139	41 477	686
Wyoming	310 191	247 216	51 278	-	3 797	7 900
American Samoa	2 495	2 495	-	-	-	-
Fed. States of Micronesia	-	-	-	-	-	-
Guam	22 890	22 890	-	-	-	-
Marshall Islands	-	-	-	-	-	-
Northern Marianas	-	-	-	-	-	-
Palau	-	-	-	-	-	-
Puerto Rico	2 659 500	2 655 137	-	-	4 363	-
Virgin Islands	222 348	219 918	-	-	423	2 008
Undistributed	231	231	-	-	-	-

Note: Amounts represent dollar volume of the face value of insurance coverage provided during the fiscal year. See text for additional information.

Table 10. **Per-Capita Amounts of Federal Government Expenditure, by Major Object Category, by State and Outlying Area: Fiscal Year 1999**

[In dollars. Detail may not add to total because of rounding. For meaning of abbreviations and symbols, see introductory text]

State and outlying area	United States resident population—provisional estimate July 1, 1999	Total	Retirement and disability	Other direct payments	Grants	Procurement	Salaries and wages
United States, total	**277 200 866**	**5 525.33**	**1 888.34**	**1 184.47**	**1 062.29**	**750.70**	**639.53**
Alabama	4 369 862	6 127.34	2 262.69	1 318.56	1 059.94	845.89	640.25
Alaska	619 500	8 520.93	1 270.24	718.64	3 114.35	1 364.77	2 052.93
Arizona	4 778 332	5 641.99	1 982.52	1 152.30	949.53	1 000.69	556.95
Arkansas	2 551 373	5 342.55	2 279.07	1 418.60	1 024.64	182.97	437.27
California	33 145 121	5 009.78	1 529.22	1 070.01	1 097.29	778.25	535.02
Colorado	4 056 133	5 363.59	1 695.45	860.69	849.50	1 095.26	862.68
Connecticut	3 282 031	5 862.39	1 932.87	1 238.58	1 171.76	1 107.96	411.22
Delaware	753 538	4 997.40	2 040.34	1 029.86	1 094.94	293.60	538.66
District of Columbia	519 000	52 087.99	3 309.74	3 168.81	10 197.99	12 337.91	23 073.54
Florida	15 111 244	5 771.52	2 474.06	1 466.70	740.57	571.71	518.48
Georgia	7 788 240	5 035.15	1 700.88	998.28	866.88	661.26	807.84
Hawaii	1 185 497	7 227.53	2 050.21	1 033.88	1 125.75	962.76	2 054.92
Idaho	1 251 700	4 925.03	1 788.33	947.89	940.19	695.11	553.52
Illinois	12 128 370	4 603.75	1 732.95	1 216.28	872.85	286.96	494.71
Indiana	5 942 901	4 514.32	1 860.28	1 156.56	791.84	373.86	331.78
Iowa	2 869 413	5 437.18	2 004.09	1 877.66	904.47	312.92	338.04
Kansas	2 654 052	5 443.38	1 971.13	1 513.62	822.43	475.94	660.26
Kentucky	3 960 825	5 604.41	2 105.65	1 154.50	1 109.64	574.34	660.28
Louisiana	4 372 035	5 577.33	1 809.38	1 467.09	1 195.75	609.92	495.18
Maine	1 253 040	5 811.05	2 201.06	1 006.77	1 328.21	640.51	634.50
Maryland	5 171 634	8 119.34	2 089.19	1 259.32	1 110.67	2 046.46	1 613.71
Massachusetts	6 175 169	6 121.78	1 899.93	1 386.25	1 431.25	931.68	472.68
Michigan	9 863 775	4 447.75	1 839.20	1 112.04	989.89	209.34	297.29
Minnesota	4 775 508	4 536.86	1 643.18	1 200.86	941.99	378.45	372.37
Mississippi	2 768 619	5 955.28	2 042.98	1 374.87	1 223.47	700.46	613.50
Missouri	5 468 338	6 076.99	2 046.05	1 379.83	1 001.85	1 043.33	605.92
Montana	882 779	7 051.61	2 127.16	1 994.86	1 585.26	589.03	755.30
Nebraska	1 666 028	5 278.02	1 974.39	1 434.66	991.12	282.30	595.55
Nevada	1 809 253	4 389.61	1 910.58	846.77	690.35	443.03	498.88
New Hampshire	1 201 134	4 413.64	1 915.23	787.53	932.46	401.03	377.40
New Jersey	8 143 412	4 960.77	1 894.27	1 216.35	891.71	516.51	441.92
New Mexico	1 739 844	7 805.42	2 023.18	995.96	1 580.58	2 259.41	946.28
New York	18 196 601	5 594.92	1 868.32	1 354.52	1 586.55	372.20	413.33
North Carolina	7 650 789	4 865.86	1 945.50	968.55	994.41	267.92	689.49
North Dakota	633 666	7 157.11	1 921.98	2 264.87	1 593.08	401.78	975.41
Ohio	11 256 654	4 731.62	1 922.94	1 111.65	910.96	400.44	385.63
Oklahoma	3 358 044	5 714.25	2 160.72	1 272.17	962.09	497.18	822.09
Oregon	3 316 154	4 701.91	1 967.25	988.76	1 060.96	230.84	454.10
Pennsylvania	11 994 016	5 790.22	2 265.61	1 482.09	1 095.60	494.73	452.19
Rhode Island	990 819	6 092.00	2 186.09	1 327.65	1 424.07	424.95	729.24
South Carolina	3 885 736	5 361.45	2 081.30	999.97	998.20	653.73	628.26
South Dakota	733 133	6 695.94	2 010.65	1 768.31	1 440.13	714.42	762.43
Tennessee	5 483 535	5 629.00	2 022.73	1 210.33	1 075.95	824.35	495.64
Texas	20 044 141	4 888.59	1 571.90	1 088.10	916.47	723.53	588.59
Utah	2 129 836	4 337.73	1 484.86	631.57	936.07	595.48	689.75
Vermont	593 740	5 245.21	1 860.78	924.14	1 487.58	465.09	507.62
Virginia	6 872 912	8 415.97	2 250.19	950.62	690.95	2 770.94	1 753.27
Washington	5 756 361	5 557.86	1 923.65	993.05	993.74	801.62	845.79
West Virginia	1 806 928	6 103.24	2 608.37	1 266.51	1 377.95	346.02	504.39
Wisconsin	5 250 446	4 305.11	1 831.36	990.30	922.16	273.00	288.29
Wyoming	479 602	6 080.54	1 950.20	914.55	1 946.12	415.37	854.32
American Samoa	63 781	2 717.90	448.58	6.32	2 053.92	165.33	43.74
Fed. States of Micronesia	131 500	183.89	1.66	8.88	166.25	7.10	-
Guam	151 968	5 484.65	1 028.47	339.89	1 238.46	880.33	1 997.51
Marshall Islands	65 539	2 313.92	8.89	7.45	206.55	2 091.03	-
Northern Marianas	69 216	1 246.77	300.81	89.16	780.26	46.86	29.67
Palau	18 434	5 316.04	10.73	-	492.03	4 813.28	-
Puerto Rico	3 890 000	3 337.28	1 105.95	522.47	1 358.32	134.97	215.57
Virgin Islands	119 615	4 206.39	919.90	803.97	1 809.40	284.14	388.98
Undistributed	(X)	(X)	(X)	(X)	(X)	(X)	(X)

Table 11. **Percent Distribution of Federal Government Expenditure, by Major Object Category, by State and Outlying Area: Fiscal Year 1999**

[In dollars. Detail may not add to total because of rounding. For meaning of abbreviations and symbols, see introductory text]

State and outlying area	Percent distribution of United States resident population, July 1, 1999	Total	Retirement and disability	Other direct payments	Grants	Procurement	Salaries and wages
United States, total	**100.0**	**100.0**	**100.0**	**100.0**	**100.0**	**100.0**	**100.0**
Alabama	1.6	1.7	1.9	1.8	1.6	1.8	1.6
Alaska	0.2	0.3	0.2	0.1	0.7	0.4	0.7
Arizona	1.7	1.8	1.8	1.7	1.5	2.3	1.5
Arkansas	0.9	0.9	1.1	1.1	0.9	0.2	0.6
California	12.0	10.8	9.7	10.8	12.4	12.4	10.0
Colorado	1.5	1.4	1.3	1.1	1.2	2.1	2.0
Connecticut	1.2	1.3	1.2	1.2	1.3	1.7	0.8
Delaware	0.3	0.2	0.3	0.2	0.3	0.1	0.2
District of Columbia	0.2	1.8	0.3	0.5	1.8	3.1	6.8
Florida	5.5	5.7	7.1	6.8	3.8	4.2	4.4
Georgia	2.8	2.6	2.5	2.4	2.3	2.5	3.5
Hawaii	0.4	0.6	0.5	0.4	0.5	0.5	1.4
Idaho	0.5	0.4	0.4	0.4	0.4	0.4	0.4
Illinois	4.4	3.6	4.0	4.5	3.6	1.7	3.4
Indiana	2.1	1.8	2.1	2.1	1.6	1.1	1.1
Iowa	1.0	1.0	1.1	1.6	0.9	0.4	0.5
Kansas	1.0	0.9	1.0	1.2	0.7	0.6	1.0
Kentucky	1.4	1.4	1.6	1.4	1.5	1.1	1.5
Louisiana	1.6	1.6	1.5	2.0	1.8	1.3	1.2
Maine	0.5	0.5	0.5	0.4	0.6	0.4	0.4
Maryland	1.9	2.7	2.1	2.0	2.0	5.1	4.7
Massachusetts	2.2	2.5	2.2	2.6	3.0	2.8	1.6
Michigan	3.6	2.9	3.5	3.3	3.3	1.0	1.7
Minnesota	1.7	1.4	1.5	1.7	1.5	0.9	1.0
Mississippi	1.0	1.1	1.1	1.2	1.2	0.9	1.0
Missouri	2.0	2.2	2.1	2.3	1.9	2.7	1.9
Montana	0.3	0.4	0.4	0.5	0.5	0.2	0.4
Nebraska	0.6	0.6	0.6	0.7	0.6	0.2	0.6
Nevada	0.7	0.5	0.7	0.5	0.4	0.4	0.5
New Hampshire	0.4	0.3	0.4	0.3	0.4	0.2	0.3
New Jersey	2.9	2.6	2.9	3.0	2.5	2.0	2.0
New Mexico	0.6	0.9	0.7	0.5	0.9	1.9	0.9
New York	6.6	6.6	6.5	7.5	9.8	3.3	4.2
North Carolina	2.8	2.4	2.8	2.3	2.6	1.0	3.0
North Dakota	0.2	0.3	0.2	0.4	0.3	0.1	0.3
Ohio	4.1	3.5	4.1	3.8	3.5	2.2	2.4
Oklahoma	1.2	1.3	1.4	1.3	1.1	0.8	1.6
Oregon	1.2	1.0	1.2	1.0	1.2	0.4	0.8
Pennsylvania	4.3	4.5	5.2	5.4	4.5	2.9	3.1
Rhode Island	0.4	0.4	0.4	0.4	0.5	0.2	0.4
South Carolina	1.4	1.4	1.5	1.2	1.3	1.2	1.4
South Dakota	0.3	0.3	0.3	0.4	0.4	0.3	0.3
Tennessee	2.0	2.0	2.1	2.0	2.0	2.2	1.5
Texas	7.2	6.4	6.0	6.6	6.2	7.0	6.7
Utah	0.8	0.6	0.6	0.4	0.7	0.6	0.8
Vermont	0.2	0.2	0.2	0.2	0.3	0.1	0.2
Virginia	2.5	3.8	3.0	2.0	1.6	9.2	6.8
Washington	2.1	2.1	2.1	1.7	1.9	2.2	2.7
West Virginia	0.7	0.7	0.9	0.7	0.8	0.3	0.5
Wisconsin	1.9	1.5	1.8	1.6	1.6	0.7	0.9
Wyoming	0.2	0.2	0.2	0.1	0.3	0.1	0.2
American Samoa	-	-	-	-	-	-	-
Fed. States of Micronesia	-	-	-	-	-	-	-
Guam	0.1	0.1	-	-	0.1	0.1	0.2
Marshall Islands	-	-	-	-	-	0.1	-
Northern Marianas	-	-	-	-	-	-	-
Palau	-	-	-	-	-	-	-
Puerto Rico	1.4	0.8	0.8	0.6	1.8	0.3	0.5
Virgin Islands	-	-	-	-	0.1	-	-
Undistributed	-	1.9	-	-	-	12.0	2.0

Table 12. **Federal Government Expenditure for Defense Department and All Other Agencies, by State and Outlying Area: Fiscal Year 1999**

[Detail may not add to total because of rounding. For meaning of abbreviations and symbols, see introductory text]

State and outlying area	Federal expenditure (millions of dollars)		Per capita federal expenditure (dollars)		Percent distribution of federal expenditure		Exhibit: Department of Energy, defense related activities (millions of dollars)[1]
	Department of Defense	All other federal agencies	Department of Defense	All other federal agencies	Department of Defense	All other federal agencies	
United States, total	**229 892**	**1 301 735**	**829.33**	**4 696.00**	**100.0**	**100.0**	**12 547**
Alabama	4 852	21 923	1 110.39	5 016.94	2.1	1.7	-
Alaska	1 442	3 836	2 328.48	6 192.45	0.6	0.3	1
Arizona	6 086	20 873	1 273.77	4 368.22	2.6	1.6	-
Arkansas	1 006	12 625	394.21	4 948.35	0.4	1.0	-
California	29 113	136 937	878.34	4 131.44	12.7	10.5	1 068
Colorado	4 740	17 015	1 168.68	4 194.91	2.1	1.3	696
Connecticut	3 675	15 565	1 119.78	4 742.60	1.6	1.2	26
Delaware	425	3 341	563.52	4 433.89	0.2	0.3	-
District of Columbia	2 562	24 471	4 937.09	47 150.90	1.1	1.9	790
Florida	13 516	73 698	894.46	4 877.06	5.9	5.7	10
Georgia	8 747	30 468	1 123.09	3 912.06	3.8	2.3	-
Hawaii	3 356	5 212	2 830.72	4 396.81	1.5	0.4	-
Idaho	557	5 608	444.96	4 480.07	0.2	0.4	728
Illinois	3 701	52 135	305.15	4 298.60	1.6	4.0	132
Indiana	2 509	24 320	422.11	4 092.21	1.1	1.9	-
Iowa	695	14 906	242.38	5 194.80	0.3	1.1	2
Kansas	2 032	12 415	765.78	4 677.60	0.9	1.0	-
Kentucky	3 148	19 050	794.83	4 809.58	1.4	1.5	5
Louisiana	2 802	21 582	640.92	4 936.41	1.2	1.7	-
Maine	1 275	6 006	1 017.57	4 793.49	0.6	0.5	-
Maryland	9 112	32 878	1 761.88	6 357.46	4.0	2.5	94
Massachusetts	5 397	32 406	874.04	5 247.74	2.3	2.5	-
Michigan	2 011	41 860	203.92	4 243.84	0.9	3.2	-
Minnesota	1 652	20 014	345.94	4 190.92	0.7	1.5	-
Mississippi	2 911	13 577	1 051.40	4 903.88	1.3	1.0	1
Missouri	5 848	27 383	1 069.41	5 007.58	2.5	2.1	296
Montana	403	5 822	456.39	6 595.22	0.2	0.4	-
Nebraska	870	7 923	522.21	4 755.80	0.4	0.6	-
Nevada	1 063	6 879	587.74	3 801.86	0.5	0.5	500
New Hampshire	634	4 668	527.48	3 886.15	0.3	0.4	-
New Jersey	4 277	36 121	525.21	4 435.56	1.9	2.8	-
New Mexico	1 705	11 875	980.10	6 825.32	0.7	0.9	2 583
New York	4 996	96 813	274.55	5 320.38	2.2	7.4	322
North Carolina	5 578	31 650	729.04	4 136.82	2.4	2.4	-
North Dakota	545	3 990	860.83	6 296.28	0.2	0.3	-
Ohio	4 558	48 704	404.93	4 326.69	2.0	3.7	415
Oklahoma	3 367	15 821	1 002.79	4 711.46	1.5	1.2	-
Oregon	840	14 753	253.16	4 448.75	0.4	1.1	-
Pennsylvania	5 973	63 475	497.97	5 292.25	2.6	4.9	274
Rhode Island	811	5 225	818.22	5 273.78	0.4	0.4	-
South Carolina	3 289	17 544	846.49	4 514.96	1.4	1.3	1 481
South Dakota	351	4 558	478.14	6 217.80	0.2	0.4	-
Tennessee	2 184	28 683	398.31	5 230.69	1.0	2.2	784
Texas	16 945	81 042	845.39	4 043.20	7.4	6.2	260
Utah	1 448	7 791	679.69	3 658.04	0.6	0.6	-
Vermont	313	2 802	526.78	4 718.43	0.1	0.2	-
Virginia	23 497	34 345	3 418.79	4 997.18	10.2	2.6	-
Washington	6 297	25 696	1 093.98	4 463.88	2.7	2.0	1 349
West Virginia	396	10 633	218.94	5 884.30	0.2	0.8	58
Wisconsin	1 089	21 515	207.36	4 097.76	0.5	1.7	-
Wyoming	312	2 604	650.89	5 429.65	0.1	0.2	-
American Samoa	8	165	131.32	2 586.57	-	-	-
Fed. States of Micronesia	-	24	-	183.89	-	-	-
Guam	429	405	2 821.78	2 662.88	0.2	-	-
Marshall Islands	137	15	2 084.04	229.88	0.1	-	-
Northern Marianas	12	74	178.82	1 067.95	-	-	-
Palau	88	10	4 798.85	517.19	-	-	-
Puerto Rico	778	12 204	199.94	3 137.34	0.3	0.9	-
Virgin Islands	30	473	254.94	3 951.45	-	-	-
Undistributed	13 497	7 328	(X)	(X)	-	-	671

[1]These data are presented for illustrative purposes only—they are included with data shown in column 2 (federal expenditures—all other federal agencies).

Table 13. **Historical Summary of Federal Government Expenditure, by State and Outlying Area: Fiscal Years 1990 to 1999**

[In million dollars. Detail may not add to total because of rounding. For meaning of abbreviations and symbols, see introductory text]

State and outlying area	Total expenditure									
	1999	1998	1997	1996	1995	1994	1993	1992	1991	1990
United States, total	**1 531 627**	**1 478 445**	**1 432 618**	**1 396 673**	**1 368 202**	**1 310 815**	**1 272 779**	**1 207 069**	**1 107 654**	**1 010 320**
Alabama	26 776	25 347	24 650	23 548	22 795	22 160	21 227	20 550	18 671	17 358
Alaska	5 279	4 769	4 644	4 378	4 230	4 497	4 632	4 124	3 752	3 280
Arizona	26 959	24 120	22 282	21 951	20 906	18 809	18 618	16 767	15 618	15 154
Arkansas	13 631	13 041	12 593	12 164	11 768	11 308	10 893	10 124	9 166	8 375
California	166 050	161 909	158 556	156 075	153 831	153 952	149 383	141 913	128 639	117 636
Colorado	21 755	21 043	19 629	20 011	19 062	18 950	18 317	17 333	16 651	14 800
Connecticut	19 241	19 437	18 124	18 142	17 505	16 366	16 550	16 062	16 561	14 782
Delaware	3 766	3 556	3 470	3 408	3 310	2 995	2 866	2 741	2 457	2 198
District of Columbia	27 034	24 041	23 125	22 678	21 912	22 061	20 718	20 341	19 610	17 686
Florida	87 215	83 708	82 645	79 614	75 000	70 153	69 389	63 446	56 933	51 587
Georgia	39 215	37 213	35 930	34 857	33 414	32 020	30 377	28 673	24 015	21 218
Hawaii	8 568	8 449	8 159	7 990	7 450	7 644	7 283	6 636	6 198	5 634
Idaho	6 165	5 978	5 591	5 489	5 301	4 958	4 871	4 741	4 322	3 823
Illinois	55 836	54 443	52 874	51 586	50 889	49 049	47 801	44 808	40 942	37 162
Indiana	26 828	26 157	25 398	24 250	23 028	22 044	22 351	20 179	19 046	17 031
Iowa	15 602	14 562	13 542	13 415	13 008	12 940	12 249	11 521	10 403	10 117
Kansas	14 447	13 453	12 647	12 359	12 471	12 400	11 959	11 413	10 602	9 606
Kentucky	22 198	22 467	21 245	19 742	19 433	17 349	16 878	15 809	15 447	13 711
Louisiana	24 384	22 951	23 451	22 048	22 526	21 470	20 488	18 707	16 541	15 330
Maine	7 281	7 472	7 250	6 819	6 649	6 678	6 695	6 629	5 647	4 956
Maryland	41 990	41 593	38 869	37 110	37 089	35 791	33 829	32 481	29 811	27 281
Massachusetts	37 803	37 208	37 086	36 136	35 822	35 290	34 852	33 700	32 487	30 257
Michigan	43 872	41 986	41 236	39 633	39 567	38 635	37 238	36 137	31 968	29 433
Minnesota	21 666	20 440	20 006	18 994	19 015	18 641	18 122	17 033	16 532	14 954
Mississippi	16 488	15 346	15 091	15 184	14 251	14 029	13 085	13 528	11 377	10 202
Missouri	33 231	32 730	31 833	35 321	31 541	31 297	29 432	26 221	26 497	24 420
Montana	6 225	5 480	5 236	4 972	4 829	4 613	4 408	4 141	3 745	3 421
Nebraska	8 793	8 268	7 838	7 591	7 461	7 439	7 645	6 941	6 441	6 086
Nevada	7 942	7 573	7 115	7 514	6 665	6 082	5 780	5 428	4 968	4 183
New Hampshire	5 301	5 278	5 057	5 049	4 890	4 621	4 145	4 362	3 936	3 607
New Jersey	40 398	40 415	39 862	38 467	37 920	36 839	36 257	34 680	31 114	28 465
New Mexico	13 580	12 959	12 454	12 141	11 826	11 255	11 296	10 504	9 479	8 696
New York	101 809	99 979	98 138	95 798	94 664	89 449	88 781	86 414	77 277	69 900
North Carolina	37 228	35 744	34 592	33 370	30 692	28 739	27 352	26 172	23 570	20 573
North Dakota	4 535	4 139	4 204	3 605	3 779	3 876	3 696	3 499	3 273	2 945
Ohio	53 262	52 099	50 998	50 601	50 516	47 411	46 355	43 843	41 783	38 349
Oklahoma	19 189	18 250	17 396	16 843	16 132	15 464	15 022	14 502	13 120	11 963
Oregon	15 592	15 141	14 665	14 246	13 640	13 113	12 422	11 696	10 640	9 855
Pennsylvania	69 448	67 439	65 980	64 610	64 609	60 051	58 229	56 201	49 740	45 117
Rhode Island	6 036	6 050	5 892	5 718	5 789	5 450	5 298	5 151	4 671	4 335
South Carolina	20 833	19 900	18 962	18 354	17 839	17 197	16 466	16 170	15 062	13 832
South Dakota	4 909	4 326	4 216	3 867	3 865	3 802	3 669	3 380	3 159	2 861
Tennessee	30 867	30 539	28 855	27 520	26 611	25 221	24 102	22 772	21 193	18 300
Texas	97 988	92 206	88 898	86 783	83 863	78 934	76 357	71 084	65 182	58 236
Utah	9 239	8 752	8 478	8 153	8 486	7 682	7 535	7 229	6 788	6 521
Vermont	3 114	2 899	2 757	2 784	2 664	2 410	2 317	2 208	2 028	1 778
Virginia	57 842	55 885	53 178	50 688	51 487	45 868	44 752	41 325	39 394	36 521
Washington	31 993	31 229	30 488	29 563	28 831	26 822	25 115	24 183	21 769	20 090
West Virginia	11 028	10 719	10 298	10 066	10 208	9 282	9 120	8 276	7 633	6 726
Wisconsin	22 604	21 913	21 167	20 095	19 839	19 635	19 013	18 050	16 340	15 152
Wyoming	2 916	2 748	2 612	2 504	2 492	2 344	2 214	2 128	1 939	1 850
American Samoa	173	135	115	69	106	112	120	151	97	109
Fed. States of Micronesia	24	(NA)	(NA)	(NA)	(NA)	(NA)	(NA)	(NA)	(NA)	(NA)
Guam	833	998	847	830	810	1 061	1 005	892	720	904
Marshall Islands	152	(NA)	(NA)	(NA)	(NA)	(NA)	(NA)	(NA)	(NA)	(NA)
Northern Marianas	86	63	59	41	62	53	55	73	64	65
Palau	98	(NA)	(NA)	(NA)	(NA)	(NA)	(NA)	(NA)	(NA)	(NA)
Puerto Rico	12 982	11 267	10 774	10 403	10 003	9 281	8 898	8 618	8 140	8 318
Virgin Islands	503	483	416	612	472	425	406	348	409	660
Undistributed	20 825	22 151	21 143	20 914	25 381	24 798	24 847	25 031	24 086	22 907

See footnotes at end of table.

Table 13. **Historical Summary of Federal Government Expenditure, by State and Outlying Area: Fiscal Years 1990 to 1999**—Con.

[In million dollars. Detail may not add to total because of rounding. For meaning of abbreviations and symbols, see introductory text]

State and outlying area	Retirement and disability									
	1999	1998	1997	1996	1995	1994	1993	1992	1991	1990
United States, total	**523 450**	**507 202**	**488 984**	**468 439**	**452 044**	**431 751**	**409 009**	**385 674**	**362 337**	**334 228**
Alabama	9 888	9 483	9 048	8 699	8 370	8 002	7 513	7 062	6 621	6 079
Alaska	787	756	683	641	622	587	538	495	454	410
Arizona	9 473	9 086	8 642	8 163	7 776	7 318	6 786	6 327	5 857	5 350
Arkansas	5 815	5 607	5 427	5 237	5 064	4 807	4 536	4 270	3 998	3 681
California	50 686	49 217	47 790	45 601	44 297	42 504	40 354	38 085	35 933	33 112
Colorado	6 877	6 648	6 341	6 058	5 829	5 512	5 159	4 805	4 467	4 081
Connecticut	6 344	6 245	6 033	5 825	5 619	5 367	5 125	4 858	4 574	4 226
Delaware	1 537	1 479	1 412	1 330	1 262	1 199	1 128	1 058	987	901
District of Columbia	1 718	1 683	1 609	1 649	1 630	1 443	1 402	1 369	1 347	1 293
Florida	37 386	36 235	35 209	33 198	31 823	30 401	28 782	27 121	25 276	23 235
Georgia	13 247	12 764	11 935	11 480	11 018	10 426	9 784	9 087	8 447	7 718
Hawaii	2 431	2 348	2 262	2 139	2 043	1 970	1 843	1 735	1 660	1 538
Idaho	2 238	2 135	2 037	1 938	1 857	1 747	1 634	1 532	1 429	1 312
Illinois	21 018	20 579	19 926	19 361	18 820	18 112	17 279	16 359	15 409	14 284
Indiana	11 055	10 750	10 310	9 969	9 633	9 183	8 766	8 285	7 787	7 213
Iowa	5 751	5 571	5 419	5 263	5 101	4 870	4 684	4 471	4 246	3 968
Kansas	5 231	5 086	4 884	4 766	4 597	4 359	4 166	3 958	3 736	3 471
Kentucky	8 340	7 984	7 631	7 404	7 128	6 742	6 322	5 937	5 561	5 115
Louisiana	7 911	7 622	7 445	7 167	6 963	6 705	6 283	5 909	5 512	5 058
Maine	2 758	2 659	2 539	2 458	2 357	2 216	2 108	1 985	1 869	1 731
Maryland	10 805	10 508	10 539	9 531	9 153	9 086	8 594	8 154	7 689	7 107
Massachusetts	11 732	11 484	11 141	10 752	10 424	9 962	9 488	9 019	8 511	7 873
Michigan	18 141	17 544	16 903	16 252	15 727	15 053	14 255	13 396	12 552	11 599
Minnesota	7 847	7 572	7 328	7 042	6 792	6 468	6 148	5 823	5 480	5 076
Mississippi	5 656	5 443	5 244	5 026	4 867	4 625	4 336	4 048	3 809	3 493
Missouri	11 189	10 842	10 474	10 079	9 756	9 288	8 851	8 378	7 897	7 312
Montana	1 878	1 809	1 741	1 681	1 613	1 526	1 437	1 358	1 277	1 179
Nebraska	3 289	3 187	3 097	2 980	2 882	2 751	2 635	2 503	2 367	2 199
Nevada	3 457	3 287	3 042	2 843	2 651	2 464	2 228	2 022	1 822	1 614
New Hampshire	2 300	2 232	2 114	2 028	1 931	1 822	1 722	1 620	1 519	1 399
New Jersey	15 426	15 174	14 679	14 091	13 642	13 152	12 479	11 828	11 154	10 330
New Mexico	3 520	3 375	3 232	3 030	2 946	2 780	2 608	2 443	2 273	2 078
New York	33 997	33 295	32 292	31 229	30 342	29 102	27 731	26 313	24 899	23 013
North Carolina	14 885	14 346	13 434	12 877	12 235	11 537	10 781	10 041	9 297	8 478
North Dakota	1 218	1 169	1 139	1 110	1 069	1 014	974	927	878	816
Ohio	21 646	21 075	20 597	19 830	19 215	18 469	17 553	16 591	15 668	14 503
Oklahoma	7 256	7 038	6 723	6 542	6 302	5 960	5 659	5 333	5 034	4 650
Oregon	6 524	6 307	6 110	5 843	5 639	5 370	5 098	4 804	4 514	4 159
Pennsylvania	27 174	26 507	25 700	24 879	24 113	23 161	22 194	21 187	20 113	18 734
Rhode Island	2 166	2 129	2 050	1 985	1 918	1 828	1 754	1 673	1 591	1 483
South Carolina	8 087	7 785	7 333	6 987	6 639	6 255	5 853	5 445	5 039	4 609
South Dakota	1 474	1 414	1 361	1 330	1 278	1 205	1 147	1 086	1 027	950
Tennessee	11 092	10 656	10 118	9 740	9 308	8 822	8 292	7 747	7 203	6 566
Texas	31 507	30 388	28 881	27 582	26 700	25 342	23 930	22 416	20 939	19 205
Utah	3 163	3 069	2 899	2 807	2 694	2 522	2 374	2 210	2 069	1 888
Vermont	1 105	1 066	1 031	985	945	901	852	799	749	690
Virginia	15 465	14 769	14 545	13 460	12 941	12 627	11 943	11 234	10 537	9 739
Washington	11 073	10 716	10 241	9 814	9 410	8 938	8 463	7 960	7 474	6 879
West Virginia	4 713	4 498	4 391	4 252	4 135	3 967	3 769	3 589	3 407	3 175
Wisconsin	9 615	9 330	9 023	8 719	8 409	8 040	7 678	7 286	6 863	6 360
Wyoming	935	909	863	828	789	741	695	651	608	557
American Samoa	29	29	24	24	21	20	18	17	20	14
Fed. States of Micronesia	-	(NA)	(NA)	(NA)	(NA)	(NA)	(NA)	(NA)	(NA)	(NA)
Guam	156	155	134	134	123	108	100	87	64	58
Marshall Islands	1	(NA)	(NA)	(NA)	(NA)	(NA)	(NA)	(NA)	(NA)	(NA)
Northern Marianas	21	11	9	5	2	4	3	1	1	1
Palau	-	(NA)	(NA)	(NA)	(NA)	(NA)	(NA)	(NA)	(NA)	(NA)
Puerto Rico	4 302	4 031	3 877	3 715	3 529	3 292	3 097	2 904	2 754	2 546
Virgin Islands	110	104	90	75	90	77	72	67	65	59
Undistributed	4	11	-	5	2	2	10	4	6	60

See footnotes at end of table.

Table 13. **Historical Summary of Federal Government Expenditure, by State and Outlying Area: Fiscal Years 1990 to 1999**—Con.

[In million dollars. Detail may not add to total because of rounding. For meaning of abbreviations and symbols, see introductory text]

State and outlying area	Other direct payments									
	1999	1998	1997	1996	1995	1994	1993	1992	1991	1990
United States, total	**328 336**	**330 748**	**331 096**	**318 041**	**303 530**	**278 846**	**282 817**	**262 053**	**211 479**	**193 526**
Alabama	5 762	5 653	5 611	5 344	4 702	4 116	4 049	3 738	3 026	2 821
Alaska	445	440	446	466	420	375	382	262	266	228
Arizona	5 506	4 557	4 594	4 384	4 075	3 333	3 349	3 083	2 474	2 228
Arkansas	3 619	3 465	3 366	3 234	3 161	2 831	2 960	2 624	2 188	2 019
California	35 466	37 849	38 048	37 303	34 815	33 634	33 947	30 424	23 854	20 772
Colorado	3 491	3 549	3 538	3 353	3 197	2 879	2 937	2 706	2 276	2 110
Connecticut	4 065	4 368	4 411	4 304	4 021	3 743	3 901	3 659	2 774	2 724
Delaware	776	817	841	813	736	617	618	572	460	410
District of Columbia	1 645	1 621	2 008	1 737	1 750	1 915	1 939	1 884	1 625	1 562
Florida	22 164	22 292	22 276	21 574	18 211	15 878	15 918	14 713	11 435	10 345
Georgia	7 775	7 616	7 618	7 231	6 383	5 488	5 399	5 054	4 035	3 585
Hawaii	1 226	1 300	1 352	1 311	1 235	1 077	1 082	863	673	600
Idaho	1 186	1 118	1 108	1 078	1 005	931	949	849	722	629
Illinois	14 752	14 743	14 676	14 010	13 887	13 457	14 001	12 831	10 309	9 600
Indiana	6 873	7 102	6 969	6 474	6 035	5 184	5 401	4 672	3 877	3 468
Iowa	5 388	4 696	4 246	4 331	3 986	4 188	4 133	3 690	3 040	3 222
Kansas	4 017	3 434	3 293	3 047	3 180	3 186	3 312	2 959	2 673	2 439
Kentucky	4 573	4 641	4 757	4 446	4 276	3 471	3 499	3 254	2 717	2 468
Louisiana	6 414	6 265	6 253	5 984	5 896	4 266	4 378	4 020	3 271	3 138
Maine	1 262	1 438	1 437	1 383	1 343	1 336	1 373	1 328	1 065	916
Maryland	6 513	7 600	7 667	7 450	7 151	6 770	6 389	5 975	4 942	4 411
Massachusetts	8 560	9 413	9 513	9 031	8 645	8 146	8 425	8 220	6 570	5 862
Michigan	10 969	11 131	11 181	10 568	10 832	10 233	10 689	10 379	8 544	8 564
Minnesota	5 735	5 169	5 035	4 839	4 917	4 941	4 892	4 633	4 688	4 113
Mississippi	3 807	3 764	3 721	3 534	3 128	2 928	2 988	2 723	2 219	2 079
Missouri	7 545	7 422	7 350	7 023	6 976	6 871	6 853	6 320	5 298	4 837
Montana	1 761	1 542	1 460	1 394	1 256	1 281	1 235	1 151	1 030	884
Nebraska	2 390	2 120	1 904	1 759	1 881	1 889	2 335	1 793	1 694	1 725
Nevada	1 532	1 565	1 599	1 481	1 273	971	1 004	934	731	611
New Hampshire	946	1 032	1 028	968	896	857	851	817	665	588
New Jersey	9 905	10 581	10 694	10 540	9 672	9 544	10 018	9 559	7 194	6 377
New Mexico	1 733	1 684	1 670	1 622	1 525	1 391	1 342	1 228	1 022	942
New York	24 648	25 345	25 546	24 974	25 818	23 072	23 770	22 685	17 443	16 091
North Carolina	7 410	7 359	7 513	7 001	6 019	5 079	5 054	4 684	3 826	3 386
North Dakota	1 435	1 091	1 145	831	1 062	1 321	1 220	1 155	1 059	942
Ohio	12 513	12 676	12 593	12 182	13 109	11 011	11 297	10 773	8 720	8 020
Oklahoma	4 272	4 133	4 086	3 792	3 548	3 362	3 362	3 167	2 658	2 392
Oregon	3 279	3 359	3 372	3 324	3 158	3 107	3 166	2 907	2 328	2 043
Pennsylvania	17 776	18 083	18 173	17 558	17 993	15 929	16 028	15 065	11 902	10 806
Rhode Island	1 315	1 524	1 578	1 505	1 483	1 348	1 361	1 299	1 059	891
South Carolina	3 886	3 852	3 846	3 652	3 019	2 704	2 732	2 493	1 973	2 102
South Dakota	1 296	1 080	996	890	927	1 072	1 020	881	799	771
Tennessee	6 637	6 619	6 618	6 233	5 501	4 699	4 730	4 407	3 554	3 270
Texas	21 810	20 927	21 193	20 174	18 316	17 113	17 324	15 829	12 406	11 639
Utah	1 345	1 384	1 383	1 288	1 243	1 032	1 051	954	781	723
Vermont	549	597	605	569	541	531	532	508	414	364
Virginia	6 534	6 807	6 737	6 385	6 008	5 577	5 511	5 151	4 256	3 793
Washington	5 716	5 557	5 686	5 574	5 570	4 889	4 821	4 432	3 495	2 926
West Virginia	2 288	2 396	2 423	2 339	2 231	1 991	2 003	1 890	1 529	1 483
Wisconsin	5 200	5 125	5 126	4 812	5 022	4 897	4 962	4 550	3 725	3 458
Wyoming	439	438	437	422	402	367	368	341	278	260
American Samoa	-	6	1	1	3	1	6	1	-	-
Fed. States of Micronesia	1	(NA)	(NA)	(NA)	(NA)	(NA)	(NA)	(NA)	(NA)	(NA)
Guam	52	67	82	59	58	62	56	63	41	32
Marshall Islands	-	(NA)	(NA)	(NA)	(NA)	(NA)	(NA)	(NA)	(NA)	(NA)
Northern Marianas	6	8	16	2	2	2	3	6	2	4
Palau	-	(NA)	(NA)	(NA)	(NA)	(NA)	(NA)	(NA)	(NA)	(NA)
Puerto Rico	2 032	2 225	2 187	2 068	1 950	1 693	1 639	1 448	1 260	1 095
Virgin Islands	96	72	82	95	66	71	61	52	38	48
Undistributed	-	27	-	293	16	191	196	397	578	709

See footnotes at end of table.

Table 13. **Historical Summary of Federal Government Expenditure, by State and Outlying Area: Fiscal Years 1990 to 1999**—Con.

[In million dollars. Detail may not add to total because of rounding. For meaning of abbreviations and symbols, see introductory text]

State and outlying area	Grants									
	1999	1998	1997	1996	1995	1994	1993	1992	1991	1990
United States, total	**294 469**	**269 372**	**253 388**	**241 474**	**242 598**	**232 020**	**213 413**	**197 749**	**169 872**	**147 994**
Alabama	4 632	4 163	3 858	3 671	3 704	3 553	3 247	3 082	2 646	2 314
Alaska	1 929	1 428	1 374	1 140	1 192	1 161	1 117	1 052	952	876
Arizona	4 537	4 151	3 836	3 396	3 544	3 211	3 052	2 620	2 066	1 863
Arkansas	2 614	2 440	2 278	2 203	2 118	2 054	1 885	1 798	1 522	1 355
California	36 370	32 133	28 885	28 965	29 806	28 568	24 360	22 163	18 232	16 507
Colorado	3 446	3 049	2 871	2 709	2 616	2 547	2 515	2 260	2 100	1 808
Connecticut	3 846	3 654	3 410	3 472	3 294	3 100	2 879	2 782	2 576	2 122
Delaware	825	678	678	700	639	558	496	475	405	364
District of Columbia	5 293	4 102	3 727	3 408	3 046	3 185	3 128	2 830	2 830	2 457
Florida	11 191	10 356	9 411	9 055	9 063	8 305	8 357	6 797	5 798	4 796
Georgia	6 752	6 246	5 896	5 501	5 898	5 363	4 691	4 490	3 946	3 314
Hawaii	1 335	1 191	1 137	1 105	1 083	1 192	1 232	974	786	783
Idaho	1 177	1 055	932	897	858	841	750	708	627	513
Illinois	10 586	10 164	9 678	9 610	9 490	8 850	8 027	7 359	6 263	5 921
Indiana	4 706	4 155	4 010	3 747	3 651	3 891	4 002	3 453	3 034	2 578
Iowa	2 595	2 425	2 129	2 099	2 183	2 293	1 910	1 820	1 620	1 494
Kansas	2 183	1 937	1 893	1 737	1 749	1 819	1 706	1 587	1 271	1 100
Kentucky	4 395	4 238	3 829	3 445	3 422	3 210	3 061	3 145	2 665	2 200
Louisiana	5 228	4 711	4 911	4 728	5 510	5 324	5 127	4 473	3 521	2 886
Maine	1 664	1 602	1 501	1 348	1 414	1 330	1 182	1 110	974	806
Maryland	5 744	5 025	4 664	4 283	4 485	4 293	3 874	3 566	3 311	2 969
Massachusetts	8 838	8 021	7 490	7 415	7 606	7 461	6 857	6 677	6 436	5 067
Michigan	9 764	8 625	8 401	7 846	8 127	7 983	7 326	6 575	6 033	5 139
Minnesota	4 499	4 200	4 321	3 923	4 062	3 815	3 522	3 185	2 842	2 338
Mississippi	3 387	3 025	2 856	2 726	2 766	2 642	2 278	2 322	1 949	1 726
Missouri	5 478	5 070	4 652	4 440	4 403	4 351	3 795	3 665	2 990	2 452
Montana	1 399	1 139	1 180	1 003	996	991	870	830	701	668
Nebraska	1 651	1 512	1 341	1 235	1 212	1 267	1 150	1 062	909	783
Nevada	1 249	1 082	1 100	934	1 007	839	778	718	583	482
New Hampshire	1 120	1 042	949	934	943	1 022	704	1 027	623	498
New Jersey	7 262	7 110	6 915	6 529	6 794	6 187	6 349	5 351	4 653	4 055
New Mexico	2 750	2 549	2 425	2 126	2 043	1 898	1 737	1 540	1 297	1 061
New York	28 870	28 104	27 484	26 118	25 261	23 704	22 601	22 215	18 257	15 751
North Carolina	7 608	7 140	6 798	6 300	5 897	5 393	4 922	4 638	4 009	3 552
North Dakota	1 009	1 067	1 115	811	817	765	709	659	560	513
Ohio	10 254	9 738	8 906	9 394	9 101	8 690	8 038	7 303	6 618	5 866
Oklahoma	3 231	3 061	2 770	2 584	2 516	2 375	2 369	2 281	1 943	1 767
Oregon	3 518	3 276	3 182	3 058	2 808	2 724	2 208	2 066	1 931	1 819
Pennsylvania	13 141	12 380	11 715	11 017	11 221	10 634	9 530	9 267	7 659	6 284
Rhode Island	1 411	1 369	1 198	1 172	1 285	1 132	1 106	1 057	981	803
South Carolina	3 879	3 528	3 302	3 007	3 113	3 015	2 609	2 613	2 210	2 051
South Dakota	1 056	1 007	1 097	864	859	787	710	657	600	518
Tennessee	5 900	5 515	5 111	4 527	4 639	4 552	4 194	3 815	3 399	2 929
Texas	18 370	15 834	14 644	13 937	14 483	13 638	12 461	11 011	8 838	7 129
Utah	1 994	1 728	1 602	1 508	1 502	1 459	1 329	1 244	1 018	939
Vermont	883	804	704	665	643	601	566	553	527	407
Virginia	4 749	4 427	4 335	3 992	3 923	3 827	3 539	3 304	3 293	2 519
Washington	5 720	5 424	5 386	4 998	4 696	4 721	4 265	3 782	3 320	2 759
West Virginia	2 490	2 479	2 119	2 146	2 338	2 092	2 130	1 803	1 427	1 142
Wisconsin	4 842	4 699	4 350	4 024	3 921	4 019	3 622	3 427	3 014	2 874
Wyoming	933	850	787	706	756	757	650	626	594	572
American Samoa	131	91	83	37	62	77	82	122	62	86
Fed. States of Micronesia	22	(NA)	(NA)	(NA)	(NA)	(NA)	(NA)	(NA)	(NA)	(NA)
Guam	188	266	151	140	133	158	212	178	118	107
Marshall Islands	14	(NA)	(NA)	(NA)	(NA)	(NA)	(NA)	(NA)	(NA)	(NA)
Northern Marianas	54	39	28	31	55	43	46	61	58	57
Palau	9	(NA)	(NA)	(NA)	(NA)	(NA)	(NA)	(NA)	(NA)	(NA)
Puerto Rico	5 284	3 897	3 662	3 501	3 454	3 286	3 133	3 216	2 905	3 641
Virgin Islands	216	256	196	377	237	225	204	182	161	402
Undistributed	248	115	121	228	155	242	212	173	212	213

See footnotes at end of table.

Table 13. **Historical Summary of Federal Government Expenditure, by State and Outlying Area: Fiscal Years 1990 to 1999**—Con.

[In million dollars. Detail may not add to total because of rounding. For meaning of abbreviations and symbols, see introductory text]

State and outlying area	Procurement									
	1999	1998	1997	1996	1995	1994	1993	1992	1991	1990
United States, total	**208 094**	**200 954**	**193 006**	**198 987**	**201 879**	**197 958**	**201 366**	**200 080**	**207 688**	**188 524**
Alabama	3 696	3 104	3 231	2 937	3 059	3 364	3 333	3 716	3 461	3 388
Alaska	845	863	856	804	708	1 007	972	731	806	529
Arizona	4 782	3 793	2 635	3 485	3 098	2 679	3 181	2 535	3 098	3 667
Arkansas	467	475	455	453	421	596	535	466	486	391
California	25 795	25 365	26 245	26 168	26 537	30 416	31 483	32 253	32 101	29 500
Colorado	4 443	4 300	3 493	4 656	4 030	4 472	4 253	4 246	4 617	4 043
Connecticut	3 636	3 814	2 918	3 123	3 159	2 751	3 277	3 434	5 334	4 443
Delaware	221	215	157	154	190	167	186	219	190	138
District of Columbia	6 403	5 200	4 183	4 580	4 093	4 103	4 012	4 199	3 655	2 936
Florida	8 639	7 128	8 083	8 126	8 698	8 306	8 982	7 530	7 471	6 616
Georgia	5 150	4 603	4 774	4 741	4 315	4 799	4 670	4 432	2 485	2 221
Hawaii	1 141	1 053	1 077	1 027	777	905	743	695	761	547
Idaho	870	1 019	887	945	976	828	924	1 092	1 023	862
Illinois	3 480	3 466	3 189	3 165	3 255	3 227	3 189	3 102	3 973	2 601
Indiana	2 222	2 233	2 327	2 090	1 678	1 685	2 116	1 832	2 446	1 971
Iowa	898	930	806	778	809	635	658	721	720	700
Kansas	1 263	1 316	989	1 110	1 204	1 145	986	1 144	1 140	1 131
Kentucky	2 275	3 116	2 755	2 005	2 227	1 325	1 461	983	2 043	2 010
Louisiana	2 667	2 351	2 777	2 086	2 098	3 039	2 601	2 216	2 154	2 384
Maine	803	1 025	1 018	907	808	1 023	1 222	1 399	1 159	942
Maryland	10 584	10 417	8 442	8 522	9 109	8 228	7 745	7 876	7 384	6 694
Massachusetts	5 753	5 451	6 118	6 081	6 193	6 609	7 062	6 861	8 155	8 808
Michigan	2 065	1 871	2 010	2 189	2 014	2 479	2 243	3 183	2 304	1 698
Minnesota	1 807	1 795	1 684	1 535	1 595	1 798	2 034	1 897	2 117	2 078
Mississippi	1 939	1 613	1 727	2 326	1 936	2 295	2 014	3 076	2 060	1 616
Missouri	5 705	6 341	6 324	10 594	7 240	7 455	6 641	4 679	7 284	6 961
Montana	520	376	260	263	336	204	254	230	194	167
Nebraska	470	487	521	585	517	561	559	586	477	426
Nevada	802	805	550	1 407	917	1 045	1 031	1 029	1 132	829
New Hampshire	482	524	487	672	668	487	465	499	501	430
New Jersey	4 206	4 091	4 097	3 750	4 263	4 218	3 740	4 366	4 592	4 307
New Mexico	3 931	3 769	3 533	3 676	3 690	3 596	4 045	3 809	3 463	3 256
New York	6 773	5 995	5 778	6 320	6 083	6 142	7 438	8 170	9 881	8 621
North Carolina	2 050	2 064	1 960	2 293	2 009	1 897	1 868	2 185	2 154	1 592
North Dakota	255	258	229	210	231	210	235	219	243	164
Ohio	4 508	4 368	4 604	4 583	4 475	4 775	5 114	4 949	6 683	6 038
Oklahoma	1 670	1 381	1 188	1 205	1 152	1 142	1 022	1 178	1 033	873
Oregon	765	728	579	610	630	493	562	589	640	649
Pennsylvania	5 934	5 163	5 126	5 531	5 360	4 525	4 737	5 148	4 812	4 150
Rhode Island	421	313	356	423	464	499	467	524	462	600
South Carolina	2 540	2 489	2 404	2 505	2 779	2 721	2 734	2 998	3 242	2 664
South Dakota	524	317	253	249	262	197	240	236	212	119
Tennessee	4 520	5 116	4 384	4 317	4 471	4 478	4 286	4 302	4 873	3 311
Texas	14 502	13 893	13 282	13 840	13 769	12 842	12 755	12 183	13 152	11 203
Utah	1 268	1 180	1 206	1 072	1 529	1 190	1 279	1 345	1 433	1 543
Vermont	276	154	150	295	259	109	122	124	119	107
Virginia	19 044	18 523	16 250	14 529	16 598	11 689	11 429	9 914	9 963	10 168
Washington	4 614	4 920	4 601	4 603	4 760	4 086	3 461	4 016	3 570	3 943
West Virginia	625	488	502	514	708	445	463	304	627	325
Wisconsin	1 433	1 295	1 304	1 162	1 110	1 282	1 367	1 447	1 503	1 263
Wyoming	199	175	149	153	164	121	143	173	135	146
American Samoa	11	7	4	4	18	11	11	9	8	6
Fed. States of Micronesia	1	(NA)	(NA)	(NA)	(NA)	(NA)	(NA)	(NA)	(NA)	(NA)
Guam	134	167	121	112	125	276	166	130	129	337
Marshall Islands	137	(NA)	(NA)	(NA)	(NA)	(NA)	(NA)	(NA)	(NA)	(NA)
Northern Marianas	3	3	4	1	2	3	1	3	1	1
Palau	89	(NA)	(NA)	(NA)	(NA)	(NA)	(NA)	(NA)	(NA)	(NA)
Puerto Rico	525	374	318	405	366	316	410	443	635	521
Virgin Islands	34	11	8	22	34	17	33	15	110	111
Undistributed	17 277	18 662	19 641	19 090	23 904	23 043	24 408	24 443	23 280	21 775

See footnotes at end of table.

Table 13. **Historical Summary of Federal Government Expenditure, by State and Outlying Area: Fiscal Years 1990 to 1999**—Con.

[In million dollars. Detail may not add to total because of rounding. For meaning of abbreviations and symbols, see introductory text]

State and outlying area	Salaries and wages									
	1999	1998	1997	1996	1995	1994	1993	1992	1991	1990
United States, total	**177 279**	**170 171**	**166 145**	**169 731**	**168 151**	**170 240**	**166 173**	**161 512**	**156 278**	**146 048**
Alabama	2 798	2 944	2 902	2 898	2 960	3 125	3 085	2 953	2 917	2 756
Alaska	1 272	1 282	1 284	1 327	1 287	1 367	1 624	1 584	1 274	1 237
Arizona	2 661	2 533	2 574	2 523	2 413	2 269	2 250	2 202	2 124	2 047
Arkansas	1 116	1 054	1 067	1 037	1 005	1 020	977	964	971	930
California	17 733	17 344	17 587	18 038	18 376	18 830	19 239	18 988	18 519	17 746
Colorado	3 499	3 496	3 386	3 235	3 390	3 540	3 452	3 317	3 191	2 757
Connecticut	1 350	1 357	1 353	1 418	1 413	1 405	1 368	1 329	1 302	1 267
Delaware	406	367	383	411	483	455	438	417	415	384
District of Columbia	11 975	11 436	11 598	11 304	11 394	11 415	10 236	10 059	10 153	9 439
Florida	7 835	7 696	7 666	7 660	7 206	7 263	7 351	7 286	6 954	6 596
Georgia	6 292	5 984	5 707	5 904	5 801	5 945	5 832	5 610	5 102	4 380
Hawaii	2 436	2 557	2 330	2 409	2 310	2 498	2 385	2 369	2 318	2 166
Idaho	693	652	627	630	604	611	615	560	522	508
Illinois	6 000	5 490	5 404	5 440	5 436	5 402	5 306	5 157	4 990	4 755
Indiana	1 972	1 917	1 781	1 970	2 031	2 101	2 066	1 936	1 903	1 800
Iowa	970	941	943	944	929	954	864	819	777	733
Kansas	1 752	1 680	1 589	1 700	1 741	1 892	1 790	1 765	1 782	1 465
Kentucky	2 615	2 488	2 273	2 442	2 380	2 600	2 535	2 490	2 462	1 918
Louisiana	2 165	2 002	2 066	2 084	2 059	2 136	2 099	2 089	2 083	1 863
Maine	795	748	755	722	728	773	810	807	581	561
Maryland	8 346	8 042	7 556	7 324	7 192	7 414	7 227	6 910	6 485	6 101
Massachusetts	2 919	2 840	2 824	2 857	2 953	3 112	3 020	2 922	2 815	2 647
Michigan	2 932	2 814	2 741	2 778	2 867	2 887	2 725	2 605	2 534	2 432
Minnesota	1 778	1 704	1 638	1 655	1 649	1 617	1 525	1 496	1 404	1 348
Mississippi	1 699	1 500	1 542	1 571	1 554	1 539	1 469	1 358	1 340	1 288
Missouri	3 313	3 055	3 033	3 185	3 167	3 332	3 293	3 179	3 028	2 858
Montana	667	614	595	632	628	611	612	571	542	523
Nebraska	992	963	974	1 031	969	971	966	996	994	953
Nevada	903	835	824	850	816	763	738	726	699	646
New Hampshire	453	448	480	448	454	432	404	399	628	692
New Jersey	3 599	3 458	3 476	3 556	3 549	3 739	3 671	3 576	3 522	3 396
New Mexico	1 646	1 581	1 595	1 686	1 622	1 590	1 565	1 485	1 426	1 358
New York	7 521	7 240	7 039	7 157	7 160	7 428	7 241	7 031	6 797	6 423
North Carolina	5 275	4 833	4 887	4 898	4 532	4 833	4 727	4 624	4 284	3 564
North Dakota	618	554	575	644	599	566	559	540	532	511
Ohio	4 341	4 242	4 298	4 612	4 615	4 467	4 353	4 228	4 094	3 922
Oklahoma	2 761	2 637	2 629	2 721	2 614	2 627	2 609	2 544	2 453	2 281
Oregon	1 506	1 471	1 422	1 410	1 405	1 419	1 389	1 329	1 226	1 186
Pennsylvania	5 424	5 306	5 267	5 625	5 922	5 802	5 741	5 534	5 254	5 142
Rhode Island	723	715	709	634	638	641	610	597	579	558
South Carolina	2 441	2 246	2 077	2 203	2 289	2 503	2 537	2 621	2 598	2 407
South Dakota	559	508	511	534	539	541	553	520	520	503
Tennessee	2 718	2 633	2 624	2 702	2 691	2 669	2 600	2 501	2 164	2 225
Texas	11 798	11 164	10 897	11 249	10 594	9 999	9 887	9 646	9 848	9 060
Utah	1 469	1 392	1 388	1 478	1 519	1 479	1 504	1 476	1 486	1 427
Vermont	301	278	267	270	275	268	246	224	219	210
Virginia	12 050	11 360	11 312	12 322	12 016	12 147	12 330	11 722	11 344	10 303
Washington	4 869	4 612	4 574	4 574	4 396	4 187	4 105	3 992	3 911	3 584
West Virginia	911	859	863	815	797	788	756	692	643	600
Wisconsin	1 514	1 464	1 363	1 377	1 377	1 396	1 383	1 339	1 235	1 197
Wyoming	410	376	375	395	381	358	357	338	324	315
American Samoa	3	3	2	2	3	3	3	3	8	3
Fed. States of Micronesia	-	(NA)	(NA)	(NA)	(NA)	(NA)	(NA)	(NA)	(NA)	(NA)
Guam	304	344	359	384	370	457	472	434	368	370
Marshall Islands	-	(NA)	(NA)	(NA)	(NA)	(NA)	(NA)	(NA)	(NA)	(NA)
Northern Marianas	2	2	2	2	2	2	3	2	3	3
Palau	-	(NA)	(NA)	(NA)	(NA)	(NA)	(NA)	(NA)	(NA)	(NA)
Puerto Rico	839	739	730	713	704	695	619	607	586	516
Virgin Islands	47	40	41	42	45	35	36	33	35	41
Undistributed	3 296	3 336	1 381	1 297	1 303	1 319	20	15	10	150

Note: In 1992, defense salaries and wages figures for Maine and New Hampshire were affected by reassignment of Portsmouth Navy Yard salaries statistics from New Hampshire to Maine. See text for additional information regarding revisions to historical data.

Table 14. **State Rankings for Per-Capita Amounts of Federal Government Expenditure: Fiscal Year 1999**

[For meaning of abbreviations and symbols, see introductory text]

State	Total	Retirement and disability	Other direct payments	Grants	Procurement	Salaries and wages
Alabama	9	5	16	24	11	19
Alaska	1	50	49	1	4	2
Arizona	21	22	27	33	8	26
Arkansas	31	3	10	25	50	41
California	35	48	31	19	14	29
Colorado	29	45	46	45	6	7
Connecticut	16	28	20	15	5	43
Delaware	36	17	33	21	43	28
Florida	19	2	7	48	26	30
Georgia	34	44	36	44	19	11
Hawaii	5	14	32	16	9	1
Idaho	38	42	43	35	18	27
Illinois	43	43	22	43	44	36
Indiana	45	38	25	47	39	48
Iowa	28	21	3	41	42	47
Kansas	27	24	5	46	30	18
Kentucky	23	11	26	18	25	17
Louisiana	25	41	8	14	22	35
Maine	17	7	34	12	21	20
Maryland	3	12	19	17	3	4
Massachusetts	10	34	11	9	10	37
Michigan	46	39	29	31	49	49
Minnesota	44	46	24	34	38	46
Mississippi	15	16	13	13	17	22
Missouri	14	15	12	26	7	23
Montana	7	10	2	5	24	13
Nebraska	32	23	9	30	45	24
Nevada	48	33	47	50	32	33
New Hampshire	47	32	48	37	36	45
New Jersey	37	35	21	42	27	40
New Mexico	4	18	37	6	2	6
New York	24	36	14	4	40	42
North Carolina	40	27	41	29	47	16
North Dakota	6	31	1	3	35	5
Ohio	41	30	28	40	37	44
Oklahoma	20	9	17	32	28	10
Oregon	42	25	40	23	48	38
Pennsylvania	18	4	6	20	29	39
Rhode Island	12	8	15	10	33	14
South Carolina	30	13	35	27	20	21
South Dakota	8	20	4	8	16	12
Tennessee	22	19	23	22	12	34
Texas	39	47	30	39	15	25
Utah	49	49	50	36	23	15
Vermont	33	37	44	7	31	31
Virginia	2	6	42	49	1	3
Washington	26	29	38	28	13	9
West Virginia	11	1	18	11	41	32
Wisconsin	50	40	39	38	46	50
Wyoming	13	26	45	2	34	8

Note: States are ranked from largest per capita amount of federal funds (1) to smallest per capita amount of federal funds (50). Rankings are based upon per capita amounts shown in Table 10. All precautionary notes for Tables 1-6 apply to rankings. Federal funds for loans and insurance are excluded from consideration in this table.

Table 15. **Federal Government Expenditure, by State and County Area: Fiscal Year 1999**

[Thousand dollars]

State and county area	Congressional district	United States resident population[1]	Federal government expenditure					
			Total	Retirement and Disability	Other Direct Payments	Grants	Procurement	Salaries and Wages
United States, total		277 200 866	1 539 905 948	523 449 666	328 336 332	294 468 691	216 372 757	177 278 501
Alabama		4 369 862	26 775 609	9 887 634	5 761 916	4 631 811	3 696 424	2 797 824
Autauga County	02	43 140	154 681	95 595	30 416	22 216	1 298	5 156
Baldwin County	01	135 820	563 269	341 675	151 804	46 734	8 758	14 299
Barbour County	02	26 726	130 226	55 347	37 946	31 927	1 086	3 919
Bibb County	03 06	19 601	81 858	40 160	21 111	16 263	859	3 465
Blount County	04	47 411	138 584	71 068	38 563	23 303	1 210	4 441
Bullock County	02	11 343	61 062	24 079	13 771	20 896	374	1 941
Butler County	02	21 522	121 734	49 312	29 302	39 867	640	2 614
Calhoun County	03	116 541	865 748	370 269	122 954	68 554	157 982	145 991
Chambers County	03	36 369	157 705	84 899	41 804	25 198	2 306	3 499
Cherokee County	04	21 894	92 367	46 323	23 351	13 181	6 877	2 635
Chilton County	03	37 604	142 425	71 215	39 623	27 040	950	3 597
Choctaw County	07	15 518	78 938	33 712	17 644	21 488	4 127	1 966
Clarke County	01 07	28 756	144 722	60 974	29 638	46 671	2 356	5 082
Clay County	03	14 012	64 280	33 355	15 712	11 766	455	2 992
Cleburne County	03	14 456	58 043	29 488	11 391	13 287	596	3 281
Coffee County	02	42 128	405 181	120 583	50 075	25 701	196 103	12 719
Colbert County	05	52 552	367 579	149 962	63 593	40 611	34 701	78 713
Conecuh County	02	13 728	76 746	33 326	21 881	18 768	582	2 188
Coosa County	03	11 712	46 861	26 655	9 565	7 886	1 105	1 649
Covington County	02	37 587	196 454	95 416	53 327	38 111	2 173	7 427
Crenshaw County	02	13 619	77 599	33 230	18 427	19 704	3 297	2 941
Cullman County	04	75 661	306 048	166 450	79 476	46 216	2 421	11 486
Dale County	02	49 127	455 458	149 059	53 591	28 728	17 878	206 203
Dallas County	07	46 669	314 790	118 533	69 687	71 121	46 931	8 518
De Kalb County	04	58 948	236 518	115 561	55 724	55 412	1 827	7 994
Elmore County	02	63 488	236 488	148 198	47 739	30 342	1 885	8 323
Escambia County	01	36 671	175 131	82 078	51 097	36 753	895	4 308
Etowah County	04	103 472	481 926	253 293	129 197	76 594	6 799	16 043
Fayette County	04	18 103	74 351	37 091	18 506	15 206	611	2 936
Franklin County	04	29 716	148 427	69 128	37 602	36 585	881	4 230
Geneva County	02	24 968	136 913	68 242	39 497	23 521	1 035	4 618
Greene County	07	9 756	68 578	21 351	13 386	31 534	398	1 910
Hale County	07	16 870	86 593	37 440	22 968	22 210	1 013	2 962
Henry County	02	15 787	92 112	37 879	23 313	15 799	12 539	2 581
Houston County	02	86 116	386 310	198 426	78 507	61 059	32 907	15 411
Jackson County	05	51 535	348 723	117 977	52 690	45 860	98 609	33 586
Jefferson County	06 07	657 422	3 775 069	1 557 885	833 376	652 199	267 220	464 390
Lamar County	04	16 034	74 703	37 350	17 785	14 073	2 139	3 356
Lauderdale County	05	84 327	364 094	208 443	85 276	50 533	3 786	16 055
Lawrence County	04 05	33 795	123 896	52 528	34 619	30 834	1 050	4 865
Lee County	03	102 164	329 900	155 397	63 738	81 119	8 641	21 005
Limestone County	05	63 037	212 864	108 543	56 281	35 347	5 573	7 121
Lowndes County	07	13 029	71 101	23 196	14 097	30 071	1 708	2 030
Macon County	03	22 993	196 828	58 642	31 464	57 558	3 275	45 889
Madison County	05	280 381	3 958 825	658 160	183 961	176 155	2 215 297	725 253
Marengo County	07	23 158	114 059	44 735	28 220	31 822	5 086	4 195
Marion County	04	30 464	155 133	65 188	34 506	48 582	2 376	4 481
Marshall County	04	80 524	358 157	192 175	85 169	51 148	13 739	15 926
Mobile County	01	399 652	1 900 371	833 524	480 234	304 980	134 028	147 606
Monroe County	01	23 960	107 951	46 028	32 258	26 025	625	3 015
Montgomery County	02 07	215 813	2 514 462	606 035	216 923	985 930	269 987	435 586
Morgan County	05	109 665	489 094	229 543	96 943	62 016	8 919	91 672
Perry County	07	12 610	70 779	26 371	20 487	21 122	478	2 322
Pickens County	04 07	21 028	109 500	48 032	28 373	29 204	640	3 251
Pike County	02	28 469	162 533	61 893	44 860	35 995	14 182	5 603
Randolph County	03	20 263	101 422	48 158	24 235	19 057	7 492	2 480
Russell County	03	50 071	230 947	133 051	48 714	42 503	1 378	5 301
St. Clair County	03	63 852	185 784	107 480	48 125	22 176	1 904	6 100
Shelby County	06	146 392	270 495	154 352	68 521	27 056	4 461	16 106
Sumter County	07	15 615	81 020	30 423	19 208	27 687	1 075	2 626
Talladega County	03	77 521	394 096	183 937	91 704	66 532	23 954	27 970
Tallapoosa County	03	40 329	178 689	92 901	45 163	33 102	2 502	5 021
Tuscaloosa County	06 07	161 435	697 621	300 794	151 266	145 282	35 189	65 091
Walker County	04	71 318	404 338	192 658	94 200	104 250	2 464	10 766
Washington County	01	17 742	78 692	36 667	17 496	21 868	540	2 121
Wilcox County	07	13 414	81 897	32 634	16 879	27 794	738	3 851
Winston County	04	24 459	107 901	54 058	31 272	15 916	1 509	5 146
State undistributed			1 298 958	19 505	1 101 686	177 767	–	–
Alaska		619 500	5 278 716	786 916	445 199	1 929 338	845 475	1 271 788
Aleutians West Census A	00	3 913	68 608	1 561	665	4 402	59 707	2 273
Anchorage City/Borough	00	257 808	1 961 419	355 243	106 846	432 427	358 714	708 190
Bethel Census Area	00	16 215	185 232	9 115	16 292	147 341	4 201	8 283
Bristol Bay Borough	00	1 061	22 022	3 051	1 090	11 361	3 834	2 685
Dillingham Census Area	00	4 565	50 533	6 709	1 381	33 468	6 233	2 742
Fairbanks-North Star Bo	00	84 366	760 041	100 097	36 352	160 535	140 326	322 732
Haines Borough	00	2 288	21 144	4 146	1 344	13 810	1 270	574
Juneau city and Borough	00	30 192	440 516	42 483	21 124	318 375	6 788	51 745
Kenai Peninsula Borough	00	48 993	196 428	66 896	26 512	75 311	6 771	20 938
Ketchikan-Gateway Boro	00	14 097	101 075	17 561	7 450	38 571	18 073	19 420
Northwest Arctic Boroug	00	6 720	65 654	4 961	3 346	49 582	3 732	4 034
Kodiak Island Borough	00	14 350	136 397	7 444	3 099	29 195	55 292	41 366
Matanuska-Susitna Boro	00	57 945	188 030	71 239	19 720	74 280	15 678	7 112
Nome Census Area	00	8 908	89 903	7 651	9 088	54 144	13 703	5 316
North Slope Borough	00	7 089	48 533	5 353	4 660	28 755	8 270	1 493
Prince of Wales Area	00	6 694	37 209	5 130	2 472	17 988	7 733	3 886
Sitka city and Borough	00	8 193	79 380	12 583	5 885	40 127	5 786	15 000
Skagway-Hoonah-Angoon	00	3 489	20 968	5 013	281	7 000	3 584	5 089
Southeast Fairbanks Are	00	5 852	63 145	9 154	2 365	23 209	12 561	15 857
Valdez-Cordova Area	00	10 229	84 468	9 953	3 621	33 197	29 742	7 955

See footnotes at end of table.

Table 15. **Federal Government Expenditure, by State and County Area: Fiscal Year 1999**—Con.

[Thousand dollars]

State and county area	Congressional district	United States resident population[1]	Federal government expenditure					
			Total	Retirement and Disability	Other Direct Payments	Grants	Procurement	Salaries and Wages
Alaska—Con.								
Wade Hampton Census Are	00	6 963	56 528	4 508	5 676	43 485	833	2 025
Wrangell-Petersburg Are	00	6 802	43 247	10 032	4 905	7 806	12 701	7 803
Yukon-Koyukuk Area	00	6 188	121 132	9 158	3 062	59 281	43 561	6 071
Aleutians East Borough	00	2 179	19 418	3 797	748	6 856	6 836	1 181
Lake and Peninsula Boro	00	1 748	11 185	1 846	1 819	5 789	240	1 490
Denali Borough	00	1 883	23 259	879	16	278	16 219	5 866
Yakutat city borough ar	00	770	4 624	–	21	857	3 086	660
State undistributed			378 617	11 352	155 358	211 907	–	–
Arizona		4 778 332	26 959 312	9 473 148	5 506 072	4 537 187	4 781 631	2 661 274
Apache County	06	68 562	538 529	99 165	47 064	283 032	33 268	76 000
Cochise County	05	112 754	1 086 713	349 003	93 363	119 037	214 022	311 287
Coconino County	03 06	114 498	552 363	181 101	64 273	158 717	36 980	111 292
Gila County	06	49 051	275 779	144 940	56 464	49 904	5 294	19 176
Graham County	05 06	31 998	142 410	56 869	25 029	37 205	6 791	16 517
Greenlee County	06	9 018	26 461	13 578	5 330	5 735	270	1 547
Maricopa County	[2]	2 861 395	12 976 689	4 997 962	2 158 257	2 113 835	2 564 933	1 141 703
Mohave County	03	134 222	665 365	419 588	145 209	69 228	8 513	22 827
Navajo County	03 06	98 327	447 643	168 350	60 973	148 597	9 983	59 740
Pima County	02 05	803 618	5 700 936	1 842 432	682 193	849 965	1 750 317	576 029
Pinal County	02 05 06	152 301	717 033	318 064	167 273	167 613	28 294	35 788
Santa Cruz County	02	39 150	165 577	54 048	20 261	45 005	3 070	43 193
Yavapai County	03	152 957	732 714	474 037	119 122	76 945	12 115	50 495
Yuma County	02	135 614	775 018	286 442	126 287	115 803	56 812	189 675
La Paz County	03	14 867	117 963	44 759	7 732	8 497	50 970	6 004
State undistributed			2 038 121	22 810	1 727 242	288 069	–	–
Arkansas		2 551 373	13 630 842	5 814 766	3 619 377	2 614 236	466 826	1 115 636
Arkansas County	01	20 717	148 003	47 343	59 789	20 292	12 918	7 662
Ashley County	04	24 287	129 732	53 421	39 860	31 798	782	3 871
Baxter County	03	36 664	213 696	142 416	45 114	15 315	3 087	7 766
Benton County	03	138 424	448 504	299 775	85 912	28 519	14 783	19 515
Boone County	03	31 846	147 923	86 975	31 919	15 190	3 981	9 858
Bradley County	04	11 409	70 409	29 969	17 894	19 992	384	2 171
Calhoun County	04	5 657	29 676	10 859	4 473	6 673	7 015	656
Carroll County	03	22 516	86 761	51 935	19 374	7 448	1 637	6 366
Chicot County	04	14 858	103 345	32 527	38 738	30 227	369	1 483
Clark County	04	21 403	99 266	49 362	27 620	16 542	817	4 926
Clay County	01	17 025	118 623	45 040	49 038	20 393	753	3 399
Cleburne County	01	23 296	114 185	72 886	23 814	11 731	1 089	4 665
Cleveland County	04	8 558	31 926	17 636	7 085	6 105	242	858
Columbia County	04	24 686	123 427	60 343	30 045	24 323	5 666	3 050
Conway County	02	19 856	98 343	53 676	23 331	17 023	880	3 433
Craighead County	01	77 668	301 154	138 366	86 439	49 062	4 661	22 627
Crawford County	03	51 409	177 150	102 963	39 287	26 691	3 058	5 151
Crittenden County	01	50 138	234 275	83 381	66 920	76 901	1 411	5 663
Cross County	01	19 302	116 640	37 149	42 291	21 663	12 702	2 836
Dallas County	04	8 920	45 635	21 698	12 712	8 799	333	2 092
Desha County	04	14 855	130 344	31 138	40 182	22 466	31 263	5 295
Drew County	04	17 449	92 025	33 357	25 717	26 710	2 243	3 998
Faulkner County	02	80 034	256 722	132 359	50 105	55 954	8 208	10 094
Franklin County	03	16 801	85 571	41 105	16 626	8 118	8 374	11 348
Fulton County	01	11 019	51 603	30 408	12 025	7 229	413	1 528
Garland County	04	84 475	490 608	297 904	116 057	38 673	10 337	27 638
Grant County	04	15 984	53 602	30 167	10 408	10 412	497	2 118
Greene County	01	36 395	149 868	73 107	47 051	22 559	2 287	4 864
Hempstead County	04	22 093	94 626	43 574	27 962	17 686	722	4 683
Hot Spring County	04	29 154	134 650	66 758	31 264	30 613	1 626	4 389
Howard County	04	13 681	61 134	30 906	17 156	9 420	555	3 098
Independence County	01	33 066	162 556	73 659	36 020	32 684	9 725	10 469
Izard County	01	13 112	75 615	40 948	15 753	15 951	1 262	1 700
Jackson County	01	17 516	132 033	40 307	64 610	23 178	981	2 956
Jefferson County	04	80 785	536 452	188 556	111 155	109 363	62 360	65 018
Johnson County	03	21 358	97 909	49 203	18 342	24 171	1 242	4 951
Lafayette County	04	8 846	56 803	19 702	17 270	17 720	429	1 682
Lawrence County	01	17 342	124 573	45 237	40 424	34 363	831	3 717
Lee County	01	12 699	89 901	23 764	35 020	27 699	682	2 737
Lincoln County	04	14 372	63 691	21 836	25 560	14 121	1 222	952
Little River County	04	13 065	62 429	33 355	15 731	10 487	935	1 921
Logan County	03	21 134	98 649	56 911	20 456	13 937	1 257	6 088
Lonoke County	01	51 447	197 627	103 709	61 054	22 973	4 554	5 337
Madison County	03	13 313	47 986	28 224	9 513	6 637	1 254	2 358
Marion County	03	14 902	65 329	43 503	13 621	6 193	584	1 428
Miller County	04	39 377	196 850	73 839	58 371	58 452	3 532	2 656
Mississippi County	01	49 920	272 284	105 319	88 935	60 534	10 672	6 824
Monroe County	01	9 990	90 500	23 921	30 036	34 096	610	1 838
Montgomery County	04	8 740	40 986	23 152	9 521	4 934	930	2 448
Nevada County	04	10 024	47 407	22 440	13 489	8 794	593	2 090
Newton County	03	8 226	37 545	18 946	6 574	9 410	301	2 314
Ouachita County	04	27 487	172 591	76 855	35 580	27 321	25 368	7 468
Perry County	02	9 678	51 281	24 616	9 482	13 984	1 069	2 129
Phillips County	01	27 049	195 099	60 350	60 669	67 522	2 611	3 948
Pike County	04	10 451	45 254	24 403	11 270	6 096	514	2 971
Poinsett County	01	24 592	153 278	53 982	61 887	31 393	2 426	3 589
Polk County	03	19 607	91 692	52 344	21 560	11 890	1 398	4 499
Pope County	03	52 598	198 016	104 699	37 998	34 485	7 039	13 795
Prairie County	01	9 284	70 719	20 461	34 915	11 959	1 086	2 298
Pulaski County	02	349 236	2 595 196	873 390	338 899	712 507	103 917	566 483
Randolph County	01	17 904	81 999	43 222	22 856	13 628	518	1 775
St. Francis County	01	27 766	183 576	57 651	47 538	51 009	7 092	20 286
Saline County	02	78 361	175 070	107 752	40 193	20 305	1 747	5 073
Scott County	03	10 644	49 382	25 768	9 659	9 779	905	3 271
Searcy County	01	7 791	49 809	23 295	9 473	14 362	430	2 249

See footnotes at end of table.

Table 15. **Federal Government Expenditure, by State and County Area: Fiscal Year 1999**—Con.

[Thousand dollars]

State and county area	Congressional district	United States resident population[1]	Federal government expenditure					
			Total	Retirement and Disability	Other Direct Payments	Grants	Procurement	Salaries and Wages
Arkansas—Con.								
Sebastian County	03	106 252	448 509	236 809	94 882	47 091	15 064	54 662
Sevier County	04	14 671	56 611	30 447	14 502	6 995	707	3 961
Sharp County	01	17 092	96 011	60 036	21 189	10 782	810	3 194
Stone County	01	11 220	57 986	31 259	12 247	11 897	326	2 257
Union County	04	44 967	208 643	112 369	52 966	32 151	1 993	9 164
Van Buren County	02	15 677	78 830	50 480	17 626	7 801	512	2 412
Washington County	03	146 593	501 095	247 076	88 948	80 738	28 547	55 785
White County	02	65 081	252 013	139 919	64 893	34 805	3 192	9 204
Woodruff County	01	8 710	89 021	20 218	37 075	28 931	778	2 019
Yell County	02	18 853	104 067	50 035	20 740	15 008	11 729	6 555
State undistributed			688 539	2 294	614 665	71 579	–	–
California		33 145 121	166 049 702	50 686 123	35 465 517	36 369 740	25 795 110	17 733 212
Alameda County	09 10 13	1 415 582	8 052 789	2 145 421	1 234 306	1 779 447	2 141 358	752 256
Alpine County	04	1 161	9 105	3 698	1 025	2 450	1 622	309
Amador County	04	34 153	149 500	86 355	37 931	19 686	1 166	4 363
Butte County	02 03	195 220	935 197	450 912	261 433	174 712	21 261	26 879
Calaveras County	04	40 051	185 688	103 178	44 876	24 346	7 674	5 613
Colusa County	03	18 844	120 232	29 512	62 306	21 681	3 859	2 873
Contra Costa County	07 10	933 141	3 329 330	1 508 555	765 242	534 608	190 351	330 575
Del Norte County	01	26 477	120 163	57 042	23 806	30 762	2 009	6 544
El Dorado County	04	161 358	522 511	286 008	127 789	62 885	15 253	30 576
Fresno County	18 19 20	763 069	3 028 294	1 117 025	610 685	808 716	96 171	395 697
Glenn County	03	26 328	154 679	46 531	61 793	26 474	8 444	11 437
Humboldt County	01	121 358	591 852	248 248	137 620	137 088	24 244	44 652
Imperial County	52	145 287	585 119	192 782	126 423	151 099	27 400	87 416
Inyo County	40	17 958	259 765	49 221	20 323	39 145	138 742	12 334
Kern County	20 21	642 495	3 150 304	1 003 330	588 394	576 439	331 043	651 097
Kings County	20	123 241	631 670	152 874	99 826	106 526	67 100	205 343
Lake County	01	55 405	332 481	164 623	94 373	61 370	4 877	7 238
Lassen County	02	33 028	145 608	57 560	22 656	20 796	14 532	30 063
Los Angeles County	[2]	9 329 989	43 465 603	11 459 182	8 715 167	10 244 480	10 087 270	2 959 503
Madera County	18 19	116 760	417 746	180 769	106 601	107 002	10 961	12 413
Marin County	06	236 768	859 106	459 453	207 296	93 225	40 595	58 537
Mariposa County	19	15 605	118 831	41 110	17 584	15 298	24 407	20 432
Mendocino County	01	84 085	465 244	173 091	86 111	138 587	52 818	14 638
Merced County	18	200 746	734 849	311 598	169 483	204 924	26 983	21 860
Modoc County	02	9 210	58 425	21 429	12 490	11 319	3 112	10 076
Mono County	04	10 512	36 098	10 921	3 676	3 677	6 171	11 654
Monterey County	17	371 756	1 670 469	663 075	274 495	264 221	92 483	376 196
Napa County	01	120 962	517 998	265 294	145 665	85 260	6 102	15 677
Nevada County	02	92 014	449 963	212 916	81 134	82 391	55 936	17 585
Orange County	[2]	2 760 948	9 292 501	3 550 258	2 033 841	1 308 145	1 690 919	709 339
Placer County	04	239 485	836 161	503 096	156 829	105 435	30 299	40 502
Plumas County	02	20 370	110 922	53 143	23 132	15 231	6 439	12 978
Riverside County	43 44 48	1 530 653	5 154 093	2 555 168	1 327 337	769 529	159 534	342 525
Sacramento County	03 04 05 11	1 184 586	12 388 612	2 647 254	1 111 089	6 966 200	980 993	683 076
San Benito County	17	51 276	142 451	53 511	25 810	25 954	30 753	6 423
San Bernardino County	40 41 42	1 669 934	5 898 906	2 297 566	1 226 091	1 093 186	456 506	825 557
San Diego County	[2]	2 820 844	17 857 351	5 204 084	2 315 276	2 450 982	3 089 755	4 797 253
San Francisco City/Co.	08 12	746 777	5 673 589	1 372 319	990 586	1 784 857	500 937	1 024 891
San Joaquin County	11 18	563 183	2 126 490	894 144	456 732	536 228	86 706	152 680
San Luis Obispo County	22	236 953	882 871	467 427	205 345	156 797	15 404	37 898
San Mateo County	12 14	702 102	2 612 668	1 150 722	511 580	411 162	249 414	289 790
Santa Barbara County	22 23	391 071	2 097 626	718 948	306 837	311 619	483 338	276 884
Santa Clara County	13 14 15 16	1 647 419	8 637 579	2 078 856	1 049 556	1 346 332	3 547 073	615 762
Santa Cruz County	15 17	245 201	808 128	342 128	196 513	203 958	36 552	28 977
Shasta County	02	164 530	845 596	405 243	174 964	179 934	26 852	58 603
Sierra County	02	3 334	22 688	8 254	4 131	6 966	683	2 653
Siskiyou County	02	43 570	275 345	122 744	52 712	64 080	8 413	27 395
Solano County	01 03 07	385 723	1 885 192	817 866	217 097	212 389	217 388	420 452
Sonoma County	01 06	439 970	1 630 534	812 345	386 252	268 585	47 004	116 347
Stanislaus County	18	436 790	1 539 085	671 125	364 813	367 703	74 980	60 465
Sutter County	03	78 423	333 525	155 115	107 561	56 847	4 741	9 262
Tehama County	03	54 012	242 973	118 438	59 686	49 211	4 881	10 756
Trinity County	02	12 927	79 215	35 854	14 189	19 640	2 340	7 192
Tulare County	19 20 21	358 470	1 317 780	479 078	327 309	427 002	33 830	50 561
Tuolumne County	04	53 764	246 143	140 394	53 866	27 188	7 385	17 310
Ventura County	23 24	745 063	3 190 828	1 126 749	523 079	412 118	437 720	691 163
Yolo County	03	155 573	798 037	219 257	143 970	245 738	48 959	140 113
Yuba County	02	59 607	457 249	128 993	79 370	84 952	11 369	152 565
State undistributed			7 566 945	54 329	6 879 456	633 160	–	–
Colorado		4 056 133	21 755 430	6 876 985	3 491 085	3 445 685	4 442 531	3 499 143
Adams County	01 02 04	331 045	1 126 286	473 710	220 349	146 214	120 249	165 763
Alamosa County	03	14 595	63 132	20 403	11 337	21 896	2 667	6 829
Arapahoe County	01 04 05 06	482 089	1 978 707	754 930	203 689	221 798	623 423	174 867
Archuleta County	03	9 604	28 014	18 321	3 678	3 264	494	2 257
Baca County	04	4 319	47 471	11 025	31 003	3 587	360	1 495
Bent County	04	5 799	50 725	17 442	7 074	8 723	1 841	15 645
Boulder County	02	273 112	1 348 333	364 838	137 135	327 462	340 652	178 244
Chaffee County	03	15 601	61 724	37 685	10 494	8 120	1 135	4 290
Cheyenne County	04	2 229	25 934	4 024	19 557	1 398	229	725
Clear Creek County	02	9 167	18 169	8 381	3 215	4 730	261	1 582
Conejos County	03	8 077	43 006	14 705	7 285	17 622	1 721	1 673
Costilla County	03	3 575	25 165	10 665	4 361	9 267	105	767
Crowley County	04	4 428	19 755	8 565	4 744	5 476	213	757
Custer County	03	3 596	12 658	8 584	1 632	1 644	185	613
Delta County	03	27 197	124 058	71 091	26 051	16 874	1 464	8 577

See footnotes at end of table.

Table 15. **Federal Government Expenditure, by State and County Area: Fiscal Year 1999**—Con.

[Thousand dollars]

State and county area	Congressional district	United States resident population[1]	Federal government expenditure					
			Total	Retirement and Disability	Other Direct Payments	Grants	Procurement	Salaries and Wages
Colorado—Con.								
Denver City and County	01	499 775	5 019 162	1 101 360	609 884	1 289 524	1 205 404	812 990
Dolores County	03	1 876	9 449	4 502	3 121	1 260	114	453
Douglas County	03 05	156 860	141 150	102 773	15 675	5 549	8 473	8 680
Eagle County	03	34 950	51 875	17 940	5 367	18 598	2 531	7 439
Elbert County	04	19 757	55 036	20 679	8 147	24 042	729	1 437
El Paso County	05	499 994	3 753 947	1 152 978	259 779	178 305	968 564	1 194 320
Fremont County	03 05	44 699	218 417	98 535	30 959	26 441	2 059	60 423
Garfield County	03	40 671	103 121	56 885	19 511	10 014	2 971	13 740
Gilpin County	02	4 474	4 998	2 589	825	1 077	153	353
Grand County	03	10 474	28 463	14 796	5 340	2 960	1 070	4 298
Gunnison County	03	12 576	75 304	12 896	4 463	7 696	44 882	5 367
Hinsdale County	03	740	2 298	1 248	298	537	49	166
Huerfano County	03	6 802	42 515	20 185	10 907	10 257	227	938
Jackson County	03	1 540	5 626	2 919	829	381	317	1 179
Jefferson County	01 02 03 06	509 222	2 491 161	664 221	235 564	124 117	976 916	490 343
Kiowa County	04	1 634	26 080	3 462	19 193	2 583	156	685
Kit Carson County	04	7 411	72 472	14 522	48 706	6 735	593	1 917
Lake County	03	6 385	17 201	8 091	4 048	2 617	325	2 120
La Plata County	03	41 148	129 121	58 869	25 493	22 345	5 504	16 910
Larimer County	04	236 849	751 883	339 364	131 917	150 213	27 746	102 644
Las Animas County	04	14 712	95 039	40 182	18 365	30 660	2 473	3 360
Lincoln County	04	5 672	34 676	9 948	17 554	5 584	294	1 296
Logan County	04	17 932	88 438	37 255	34 150	10 642	2 762	3 629
Mesa County	03	115 147	539 397	254 968	88 273	58 698	83 927	53 531
Mineral County	03	727	1 998	1 411	236	76	43	233
Moffat County	03	12 714	44 178	18 837	11 870	5 859	1 666	5 946
Montezuma County	03	22 672	100 087	44 751	16 842	23 443	3 465	11 585
Montrose County	03	31 432	127 561	68 740	23 720	16 576	4 934	13 591
Morgan County	04	25 393	106 835	40 531	40 194	15 029	5 110	5 970
Otero County	04	20 612	121 319	52 911	30 179	31 669	1 262	5 299
Ouray County	03	3 475	9 153	5 310	1 491	1 726	171	454
Park County	03	14 218	25 849	18 629	2 751	1 505	812	2 151
Phillips County	04	4 226	40 045	10 129	23 418	4 991	313	1 195
Pitkin County	03	13 332	23 717	10 010	2 802	5 333	1 197	4 375
Prowers County	04	13 781	67 595	24 077	28 508	12 344	455	2 211
Pueblo County	03	136 987	695 459	349 942	137 889	150 535	21 187	35 906
Rio Blanco County	03	6 203	24 517	9 274	4 666	7 087	617	2 873
Rio Grande County	03	11 508	52 721	22 314	10 703	13 626	1 389	4 690
Routt County	03	17 941	-18 092	15 956	6 561	3 772	-50 242	5 861
Saguache County	03	6 176	24 873	8 884	6 589	6 930	695	1 775
San Juan County	03	522	1 634	900	202	321	97	114
San Miguel County	03	5 464	10 616	3 584	1 200	3 563	796	1 473
Sedgwick County	04	2 587	26 975	7 673	15 298	2 891	251	861
Summit County	03	19 610	25 757	15 590	2 423	3 074	1 796	2 874
Teller County	05	21 228	46 285	35 265	5 516	2 392	974	2 139
Washington County	04	4 357	56 195	10 400	33 071	10 122	395	2 207
Weld County	04	165 805	486 714	216 227	126 873	101 444	11 311	30 860
Yuma County	04	9 430	73 818	17 328	48 104	5 594	600	2 192
State undistributed			849 653	2 776	620 005	226 872	–	–
Connecticut		3 282 031	19 240 532	6 343 751	4 065 070	3 845 740	3 636 348	1 349 623
Fairfield County	03 04 05 06	841 334	4 108 785	1 490 804	835 596	642 724	911 941	227 720
Hartford County	01 06	829 671	5 087 275	1 718 212	968 709	1 514 976	513 635	371 744
Litchfield County	06	182 399	642 827	336 574	164 661	83 800	31 138	26 653
Middlesex County	01 02 03	151 461	526 072	272 813	122 517	91 159	17 290	22 293
New Haven County	03 05 06	793 208	4 007 136	1 596 218	944 101	1 013 553	148 644	304 620
New London County	02	246 049	3 278 194	542 722	229 688	164 332	1 978 447	363 005
Tolland County	01 02 06	132 668	384 536	183 246	83 473	74 165	26 025	17 627
Windham County	02	105 241	438 880	194 244	111 228	108 220	9 228	15 959
State undistributed			766 827	8 918	605 098	152 811	–	–
Delaware		753 538	3 765 733	1 537 475	776 042	825 078	221 241	405 898
Kent County	00	126 048	902 617	284 423	89 020	257 400	68 731	203 043
New Castle County	00	487 182	2 002 303	847 880	386 091	446 259	143 864	178 209
Sussex County	00	140 308	702 757	403 497	165 053	100 916	8 645	24 645
State undistributed			158 055	1 674	135 878	20 503	–	–
District Of Columbia		519 000	27 033 664	1 717 753	1 644 611	5 292 757	6 403 378	11 975 166
Florida		15 111 244	87 214 874	37 386 160	22 163 650	11 190 873	8 639 271	7 834 920
Alachua County	03 05	198 484	1 038 641	371 529	190 424	277 534	55 681	143 473
Baker County	02 03 06	21 181	73 438	40 164	15 188	15 044	564	2 479
Bay County	01 02	147 958	1 211 349	440 567	270 518	66 688	155 954	277 623
Bradford County	06	24 872	96 285	48 700	24 525	15 273	758	7 029
Brevard County	15	470 365	4 132 023	1 555 335	498 835	128 358	1 616 403	333 092
Broward County	19 20 22 23	1 535 468	6 375 792	3 115 868	2 205 489	476 627	191 211	386 597
Calhoun County	02	12 436	56 465	24 356	14 383	16 265	350	1 111
Charlotte County	13 14	136 992	776 706	512 018	223 691	21 962	5 539	13 497
Citrus County	05	116 111	635 779	419 748	179 366	23 198	3 038	10 429
Clay County	03 06	141 353	467 288	344 851	74 260	21 957	8 058	18 161
Collier County	14	207 029	893 240	559 620	217 653	76 360	9 181	30 426
Columbia County	02 03	53 738	272 377	131 018	52 724	40 676	6 507	41 452
De Soto County	12	24 636	118 144	57 907	39 176	17 451	640	2 970
Dixie County	05	12 919	67 072	44 616	13 624	7 672	199	962
Duval County	03 04 06	738 483	4 901 471	1 575 947	769 476	483 877	656 836	1 415 335
Escambia County	01	282 432	2 189 962	867 237	285 803	210 496	171 364	655 062
Flagler County	03 04	49 110	246 390	180 621	45 595	9 071	5 690	5 413
Franklin County	02	9 978	50 977	25 167	16 242	8 013	339	1 217
Gadsden County	02	44 077	215 177	85 390	48 686	71 994	3 122	5 986
Gilchrist County	05	14 056	45 691	27 551	11 534	5 143	313	1 151
Glades County	16	8 693	27 997	17 451	5 900	3 227	957	461
Gulf County	02	13 562	74 958	36 150	20 138	17 713	199	758
Hamilton County	02	12 785	52 437	24 840	11 649	14 026	412	1 510
Hardee County	12	21 017	84 914	39 996	23 601	17 960	625	2 732
Hendry County	16 23	29 463	105 729	46 429	29 063	24 501	1 562	4 174

See footnotes at end of table.

Table 15. **Federal Government Expenditure, by State and County Area: Fiscal Year 1999**—Con.

[Thousand dollars]

State and county area	Congressional district	United States resident population[1]	Federal government expenditure					
			Total	Retirement and Disability	Other Direct Payments	Grants	Procurement	Salaries and Wages
Florida—Con.								
Hernando County	05	128 482	845 309	545 386	233 551	45 894	4 887	15 591
Highlands County	12 16	74 795	504 961	308 217	143 890	34 857	4 954	13 044
Hillsborough County	09 11 12 13	940 484	4 436 270	1 919 819	893 742	629 756	308 130	684 823
Holmes County	01	18 761	104 778	47 387	24 488	28 408	1 611	2 884
Indian River County	15	100 253	645 923	395 380	184 460	34 743	12 943	18 396
Jackson County	02	44 549	264 522	103 909	58 977	71 236	2 494	27 906
Jefferson County	02	13 090	80 157	26 088	14 202	37 895	474	1 498
Lafayette County	02	6 477	22 123	8 906	5 040	4 830	2 637	711
Lake County	03 06	209 812	1 145 827	758 850	283 079	64 490	13 902	25 506
Lee County	14	400 542	2 031 570	1 258 253	534 641	113 339	29 328	96 010
Leon County	02	215 926	2 974 313	426 659	188 641	2 221 074	46 998	90 940
Levy County	03 05	32 386	148 257	87 641	37 033	18 353	1 076	4 154
Liberty County	02	6 703	30 496	11 175	4 932	12 191	608	1 590
Madison County	02	17 919	97 260	38 426	20 001	36 129	512	2 193
Manatee County	13	243 531	1 143 744	691 403	303 397	66 433	25 583	56 927
Marion County	03 05 06	245 975	1 325 660	811 324	303 980	127 733	48 719	33 904
Martin County	16 23	118 117	658 345	418 484	178 177	28 209	18 950	14 526
Miami-Dade County	[2]	2 175 634	10 358 747	3 277 012	3 101 848	2 645 851	316 103	1 017 933
Monroe County	20	79 941	480 607	169 849	119 094	30 494	68 473	92 697
Nassau County	04	56 811	244 415	124 624	37 938	20 622	8 389	52 842
Okaloosa County	01	170 049	1 764 352	642 827	123 196	60 470	457 478	480 381
Okeechobee County	16 23	32 386	162 002	85 525	52 765	17 614	2 360	3 739
Orange County	03 07 08	817 206	4 791 665	1 535 397	701 238	418 334	1 760 587	376 109
Osceola County	08 15	150 596	480 509	267 771	134 286	53 803	10 353	14 296
Palm Beach County	16 19 22 23	1 049 420	6 887 817	2 907 877	1 626 900	445 118	1 617 578	290 344
Pasco County	05 09 12	330 704	1 695 485	950 162	578 415	118 347	11 595	36 967
Pinellas County	09 10	878 499	5 493 874	2 752 409	1 484 370	294 658	638 588	323 849
Polk County	12 15	457 347	1 983 002	1 149 310	456 496	267 474	37 225	72 497
Putnam County	03 06	70 215	346 952	179 556	89 255	69 234	1 861	7 044
St. John County	03 04	119 685	559 019	300 540	106 505	58 276	71 062	22 635
St. Lucie County	16 23	181 850	945 134	583 091	250 834	70 716	14 047	26 447
Santa Rosa County	01	120 952	560 760	309 164	78 687	71 748	42 663	58 497
Sarasota County	13	306 546	1 986 038	1 272 971	565 212	81 324	19 810	46 721
Seminole County	03 07	357 390	1 087 284	621 295	232 575	113 583	39 309	80 522
Sumter County	05	42 754	242 335	119 284	51 918	19 509	9 889	41 735
Suwannee County	02	32 972	163 726	92 252	40 229	23 543	1 330	6 372
Taylor County	02	19 049	107 915	42 763	22 571	17 047	23 659	1 874
Union County	06	12 720	32 966	15 981	7 694	7 815	517	959
Volusia County	03 04 07	425 601	2 169 555	1 279 953	558 173	198 540	63 709	69 181
Wakulla County	02	19 179	64 925	36 597	14 795	9 083	1 264	3 186
Walton County	01	38 124	396 454	93 086	32 762	16 972	1 642	251 992
Washington County	02	20 614	114 329	51 468	26 766	33 229	469	2 397
State undistributed			3 425 184	75 014	2 969 357	380 813	–	–
Georgia		7 788 240	39 214 971	13 246 889	7 774 869	6 751 504	5 150 040	6 291 670
Appling County	01	16 675	72 468	29 568	21 443	18 192	810	2 455
Atkinson County	08	7 295	40 339	12 558	10 912	15 762	249	858
Bacon County	01	10 365	58 457	18 259	14 746	23 730	419	1 302
Baker County	02	3 617	17 580	5 555	7 208	4 388	85	344
Baldwin County	03 11	42 181	157 059	75 143	39 488	33 374	4 587	4 466
Banks County	10	13 166	33 532	17 189	7 401	7 895	213	833
Barrow County	10	41 891	123 204	63 362	30 115	17 952	3 030	8 745
Bartow County	07	74 607	200 281	114 021	42 249	30 096	5 569	8 345
Ben Hill County	08	17 474	77 638	36 750	20 897	17 777	487	1 727
Berrien County	08	16 529	70 788	34 236	23 804	10 686	441	1 621
Bibb County	02 08	155 441	915 458	388 477	203 216	204 649	31 314	87 803
Bleckley County	08	11 314	60 846	32 865	17 447	9 136	282	1 115
Brantley County	01	13 895	48 511	27 596	11 989	7 229	355	1 342
Brooks County	02	16 122	72 753	27 879	26 337	16 691	384	1 463
Bryan County	01	24 394	618 992	42 362	13 862	13 688	72 208	476 871
Bulloch County	01	50 777	160 145	70 912	48 366	30 825	1 809	8 234
Burke County	11	23 217	99 370	38 993	30 104	26 284	1 062	2 927
Butts County	11	18 380	69 982	36 835	15 983	14 053	512	2 600
Calhoun County	02	4 936	35 577	13 262	12 218	8 785	430	882
Camden County	01	47 032	450 433	58 607	16 373	48 728	57 576	269 150
Candler County	01	8 953	40 866	15 983	14 017	9 539	279	1 048
Carroll County	07	84 765	273 184	143 890	72 906	41 407	4 009	10 971
Catoosa County	09	52 100	117 086	68 075	28 288	14 153	3 124	3 447
Charlton County	01	9 462	41 624	19 039	9 967	10 071	555	1 992
Chatham County	01 11	225 662	1 389 754	501 526	260 256	171 863	207 905	248 204
Chattahoochee County	02	16 654	128 557	6 985	2 216	4 047	114 925	384
Chattooga County	07	22 858	98 960	51 055	25 113	20 282	550	1 961
Cherokee County	06 09	141 686	243 009	134 414	47 380	43 673	4 255	13 287
Clarke County	10	90 638	431 282	139 164	70 441	128 001	20 883	72 793
Clay County	02	3 524	24 138	7 457	4 539	8 753	1 433	1 956
Clayton County	03 05	213 727	571 099	300 423	135 129	48 110	23 029	64 409
Clinch County	08	6 677	35 506	12 835	9 757	7 558	4 398	959
Cobb County	05 06 07	583 541	3 973 531	715 390	252 059	111 712	2 727 230	167 140
Coffee County	08	34 958	135 516	56 071	38 324	34 394	1 676	5 053
Colquitt County	02 08	40 724	181 063	78 076	53 977	43 094	1 144	4 772
Columbia County	10	93 312	550 920	126 311	29 972	14 876	83 874	295 886
Cook County	08	15 197	62 980	29 162	18 530	13 347	426	1 515
Coweta County	03	89 401	227 040	125 577	58 293	28 866	4 494	9 809
Crawford County	02 03	10 414	25 970	12 589	7 280	5 389	156	555
Crisp County	02 08	20 637	103 239	41 275	31 984	26 429	704	2 847
Dade County	09	15 344	48 351	26 804	11 973	7 458	955	1 161
Dawson County	09	15 945	38 285	20 708	8 581	6 915	491	1 590
Decatur County	02	27 128	115 901	51 325	31 301	28 322	1 837	3 116
De Kalb County	04 05 06 11	596 853	1 992 491	665 637	421 467	239 514	46 035	619 838
Dodge County	08	18 146	90 644	40 927	26 696	20 313	483	2 224

See footnotes at end of table.

Table 15. **Federal Government Expenditure, by State and County Area: Fiscal Year 1999**—Con.

[Thousand dollars]

State and county area	Congressional district	United States resident population[1]	Federal government expenditure					
			Total	Retirement and Disability	Other Direct Payments	Grants	Procurement	Salaries and Wages
Georgia—Con.								
Dooly County	02 08	10 433	67 619	21 988	25 764	17 530	401	1 936
Dougherty County	02 08	94 080	661 900	218 741	104 814	100 014	92 023	146 308
Douglas County	07	91 175	201 579	120 578	49 660	19 116	2 710	9 516
Early County	02	12 127	63 803	23 946	19 798	16 314	1 809	1 936
Echols County	08	2 534	6 256	2 422	1 728	1 978	28	101
Effingham County	01 11	38 370	90 697	50 509	17 809	18 324	796	3 258
Elbert County	10	19 363	97 571	46 942	22 998	18 158	2 287	7 185
Emanuel County	01	21 042	116 498	46 680	28 924	34 933	1 054	4 907
Evans County	01	10 089	45 594	20 918	10 805	11 219	341	2 312
Fannin County	09	18 945	93 708	52 852	23 110	14 762	512	2 472
Fayette County	03	92 378	202 999	146 924	32 500	7 537	4 365	11 674
Floyd County	07	85 512	332 162	180 023	84 255	51 674	4 926	11 284
Forsyth County	09	96 686	126 055	75 082	27 503	13 882	1 997	7 591
Franklin County	10	19 311	85 781	45 595	21 975	14 877	717	2 616
Fulton County	04 05 06	744 827	6 801 758	1 524 294	804 069	2 339 593	919 987	1 213 815
Gilmer County	09	19 766	80 856	46 394	19 115	11 473	640	3 234
Glascock County	11	2 544	13 073	6 042	3 681	2 638	156	555
Glynn County	01	67 945	412 159	163 032	74 667	44 628	47 466	82 365
Gordon County	09	41 966	132 473	70 048	31 843	22 787	2 167	5 628
Grady County	02	21 600	86 647	42 263	23 973	18 216	469	1 726
Greene County	11	14 094	61 722	30 821	14 346	13 600	500	2 454
Gwinnett County	04 06 10	545 632	926 567	397 018	139 559	72 879	149 473	167 638
Habersham County	09	32 530	117 555	67 377	27 968	15 469	1 157	5 585
Hall County	09	123 290	372 805	195 853	83 836	53 113	18 081	21 922
Hancock County	11	9 046	52 748	22 393	13 305	16 079	213	757
Haralson County	07	25 070	99 542	48 358	22 482	25 178	769	2 756
Harris County	03	22 634	72 965	44 151	11 237	14 455	604	2 518
Hart County	10	22 124	90 855	40 927	19 151	20 403	6 095	4 278
Heard County	07	10 490	30 321	15 011	7 745	6 524	247	794
Henry County	03 11	113 443	311 461	169 267	48 371	24 682	5 103	64 038
Houston County	02 08	107 644	1 214 160	296 879	66 876	38 982	208 023	603 401
Irwin County	08	9 181	41 944	15 748	14 987	9 269	270	1 669
Jackson County	10	39 057	131 263	66 603	28 757	23 380	7 080	5 444
Jasper County	11	10 589	35 673	18 616	7 520	8 129	284	1 123
Jeff Davis County	08	12 714	49 719	24 177	14 345	9 514	370	1 313
Jefferson County	11	17 858	95 733	38 703	26 851	27 439	526	2 213
Jenkins County	11	8 401	44 631	16 605	14 598	12 128	318	983
Johnson County	08	8 293	42 668	18 263	12 798	10 460	285	861
Jones County	03 08	23 307	61 507	33 305	12 516	13 654	505	1 527
Lamar County	03	15 010	61 450	35 258	14 179	9 204	471	2 338
Lanier County	08	6 959	27 880	11 734	8 806	6 403	236	701
Laurens County	08	43 927	230 916	96 710	47 542	43 899	6 707	36 057
Lee County	02 08	23 341	46 847	25 410	12 878	6 666	398	1 496
Liberty County	01	59 694	231 005	89 473	21 455	52 992	2 170	64 915
Lincoln County	10	8 339	38 897	18 552	9 219	6 079	4 115	931
Long County	01	8 709	29 635	10 879	4 418	13 691	142	505
Lowndes County	02 08	85 413	532 848	167 316	75 828	56 931	75 501	157 272
Lumpkin County	09	19 772	58 461	27 265	10 759	9 791	639	10 007
McDuffie County	10	21 814	89 360	44 512	20 582	20 026	498	3 742
McIntosh County	01	10 114	59 645	22 121	11 129	24 851	315	1 229
Macon County	02	13 126	68 922	24 516	22 250	20 235	311	1 609
Madison County	10	25 208	83 001	46 015	18 975	14 147	885	2 979
Marion County	02	6 779	27 695	9 877	5 702	10 721	128	1 267
Meriwether County	02 03	23 043	89 746	43 695	20 335	22 651	789	2 276
Miller County	02	6 318	33 148	12 768	12 581	6 670	185	943
Mitchell County	02	21 219	101 767	39 470	31 785	26 627	727	3 157
Monroe County	03	20 032	57 920	31 401	14 128	9 166	766	2 458
Montgomery County	01	7 854	33 992	15 191	8 883	8 545	284	1 090
Morgan County	10	15 437	52 796	27 369	13 760	9 319	497	1 850
Murray County	09	33 922	77 681	43 517	18 287	10 243	1 338	4 295
Muscogee County	02 03	182 058	1 586 713	502 065	158 666	136 572	10 583	778 826
Newton County	10	60 583	178 726	93 569	43 639	31 217	3 198	7 104
Oconee County	10	24 526	57 753	35 052	12 104	5 227	1 066	4 304
Oglethorpe County	10	11 564	31 764	13 907	7 518	7 769	1 661	909
Paulding County	07	79 587	120 099	67 083	23 241	23 304	1 468	5 003
Peach County	02 03	24 996	138 406	73 734	27 790	28 773	3 182	4 927
Pickens County	09	21 024	90 647	42 560	15 043	27 389	3 065	2 589
Pierce County	01	15 804	64 635	34 244	17 215	10 329	851	1 996
Pike County	03	13 104	47 342	23 254	9 618	8 435	469	5 565
Polk County	07	36 627	169 514	85 665	38 981	30 010	10 905	3 952
Pulaski County	08	8 359	50 786	23 377	16 417	9 707	242	1 043
Putnam County	11	18 199	67 420	38 884	15 204	9 981	634	2 718
Quitman County	02	2 449	17 427	7 490	3 402	5 834	196	505
Rabun County	09	13 687	64 906	34 524	16 476	10 712	644	2 549
Randolph County	02	8 012	45 662	17 301	11 674	15 504	286	896
Richmond County	10 11	190 310	1 142 213	544 402	181 946	185 223	32 765	197 878
Rockdale County	04	68 968	147 120	90 715	34 520	13 416	1 886	6 583
Schley County	02	3 949	14 537	5 683	3 971	4 388	99	395
Screven County	11	14 463	70 144	29 776	19 879	18 057	512	1 920
Seminole County	02	9 803	47 958	22 367	14 360	9 954	270	1 006
Spalding County	03	57 825	228 464	119 995	56 475	42 197	2 990	6 809
Stephens County	09	25 332	111 428	61 488	29 574	15 450	1 002	3 914
Stewart County	02	5 374	34 080	11 861	8 585	12 664	213	757
Sumter County	02	31 362	142 020	57 519	41 492	35 143	1 463	6 403
Talbot County	02	6 969	32 810	17 508	5 644	8 559	290	808
Taliaferro County	11	1 924	19 370	4 913	3 284	10 656	114	404
Tattnall County	01	19 171	89 450	44 292	21 472	21 076	554	2 056
Taylor County	02	8 287	46 435	20 965	10 282	13 829	298	1 060
Telfair County	08	11 406	71 216	32 177	19 571	17 409	507	1 551
Terrell County	02	11 205	61 314	20 664	16 928	15 711	4 783	3 229

See footnotes at end of table.

Table 15. **Federal Government Expenditure, by State and County Area: Fiscal Year 1999**—Con.

[Thousand dollars]

State and county area	Congressional district	United States resident population[1]	Federal government expenditure					
			Total	Retirement and Disability	Other Direct Payments	Grants	Procurement	Salaries and Wages
Georgia—Con.								
Thomas County	02	42 896	200 890	95 880	52 344	42 213	1 408	9 045
Tift County	08	36 975	143 601	66 288	37 397	28 846	1 269	9 802
Toombs County	01	25 990	108 437	49 121	28 594	26 258	805	3 659
Towns County	09	8 800	48 627	30 099	9 583	7 761	-79	1 262
Treutlen County	08	5 933	28 453	11 525	6 589	9 475	175	689
Troup County	07	58 801	230 474	119 190	52 317	46 990	5 078	6 899
Turner County	08	9 249	48 336	18 127	17 012	11 622	298	1 277
Twiggs County	08 11	10 198	38 858	18 552	8 967	10 581	202	555
Union County	09	17 234	80 078	47 044	16 105	13 170	785	2 974
Upson County	03	27 079	110 357	57 443	28 191	20 543	1 390	2 789
Walker County	09	62 963	240 310	136 149	65 830	30 481	1 536	6 315
Walton County	10	58 498	157 179	87 710	40 490	20 485	1 722	6 772
Ware County	01	35 232	193 543	97 985	46 288	39 820	1 752	7 699
Warren County	11	6 075	33 969	12 894	9 469	10 032	615	959
Washington County	11	20 198	91 674	37 909	26 396	23 835	898	2 637
Wayne County	01	25 610	138 607	49 996	29 618	20 535	18 485	19 973
Webster County	02	2 203	9 825	3 847	3 471	1 931	114	463
Wheeler County	08	4 864	26 388	9 829	7 711	8 048	184	615
White County	09	18 195	64 168	39 772	13 136	8 422	767	2 070
Whitfield County	09	83 220	242 896	128 351	59 839	39 062	6 555	9 089
Wilcox County	08	7 419	45 118	19 065	15 161	9 606	270	1 016
Wilkes County	10 11	10 556	53 828	25 064	15 240	11 447	341	1 736
Wilkinson County	11	10 908	47 065	24 029	10 868	10 799	308	1 060
Worth County	08	22 483	80 658	33 683	27 724	16 981	441	1 830
State undistributed			1 830 228	6 780	1 557 236	266 213	–	–
Hawaii		1 185 497	8 568 210	2 430 521	1 225 665	1 334 569	1 141 351	2 436 104
Hawaii County	02	142 390	597 032	281 575	128 876	130 019	14 810	41 751
Honolulu City and Count	01 02	864 571	6 944 746	1 861 343	668 109	1 029 991	1 039 753	2 345 550
Kauai County	02	56 539	253 724	99 734	45 051	42 251	41 914	24 774
Maui County	02	121 939	393 084	181 403	78 425	64 354	44 874	24 028
State undistributed			379 623	6 465	305 204	67 954	–	–
Idaho		1 251 700	6 164 663	2 238 450	1 186 473	1 176 832	870 063	692 845
Ada County	01 02	283 402	1 304 415	472 543	134 156	372 846	99 049	225 821
Adams County	01	3 787	28 934	10 159	2 302	12 412	818	3 243
Bannock County	02	74 881	272 081	132 678	49 286	54 376	12 719	23 023
Bear Lake County	02	6 561	30 892	13 941	7 016	7 640	580	1 714
Benewah County	01	9 066	46 392	20 660	11 945	10 353	764	2 669
Bingham County	02	42 127	151 919	61 108	38 128	35 150	7 290	10 243
Blaine County	02	17 326	40 052	19 543	6 944	8 406	1 241	3 918
Boise County	01	5 311	28 565	10 399	2 451	8 417	3 394	3 904
Bonner County	01	36 071	131 059	77 255	20 917	20 582	2 920	9 384
Bonneville County	02	81 536	808 395	130 392	56 365	37 726	541 869	42 042
Boundary County	01	9 977	45 660	20 725	7 131	11 382	1 814	4 607
Butte County	02	3 012	26 144	6 160	4 918	8 058	156	6 851
Camas County	02	865	5 437	1 902	1 515	1 160	193	667
Canyon County	01	124 442	433 408	202 842	79 983	95 978	37 936	16 670
Caribou County	02	7 273	33 863	13 143	12 095	6 297	696	1 631
Cassia County	02	21 573	85 337	31 431	32 463	13 380	1 227	6 834
Clark County	02	913	13 834	1 405	2 407	8 460	186	1 376
Clearwater County	01	9 359	52 281	22 245	7 719	8 581	4 102	9 635
Custer County	02	4 089	20 401	8 576	3 601	3 649	1 047	3 527
Elmore County	02	25 627	288 016	54 073	13 271	22 951	36 117	161 605
Franklin County	02	11 350	33 790	17 658	9 807	3 513	538	2 274
Fremont County	02	11 890	50 452	21 025	14 894	7 995	1 372	5 167
Gem County	01	15 145	57 239	32 628	11 754	8 318	702	3 837
Gooding County	02	13 743	53 923	28 056	13 015	9 634	678	2 540
Idaho County	01	15 030	91 002	34 109	18 037	17 888	5 876	15 092
Jefferson County	02	19 949	55 752	26 467	16 680	8 789	1 428	2 388
Jerome County	02	18 110	61 109	29 257	16 334	12 120	854	2 545
Kootenai County	01	104 807	376 409	212 911	65 511	50 150	17 123	30 714
Latah County	01	32 509	140 358	50 104	31 667	39 400	8 047	11 140
Lemhi County	02	7 978	45 502	20 680	7 855	5 190	2 447	9 330
Lewis County	01	3 943	37 186	14 928	11 687	8 694	493	1 383
Lincoln County	02	3 839	16 233	6 741	4 531	1 443	362	3 157
Madison County	02	24 806	49 781	21 944	17 802	6 852	658	2 526
Minidoka County	02	20 284	72 687	36 536	23 079	8 512	1 349	3 212
Nez Perce County	01	36 913	210 102	88 514	46 217	49 601	16 068	9 702
Oneida County	02	4 062	20 711	8 158	8 814	2 639	232	868
Owyhee County	01	10 406	32 863	14 235	7 817	6 721	1 911	2 179
Payette County	01	20 846	98 273	37 568	17 581	37 158	4 311	1 655
Power County	02	8 404	36 315	9 993	21 145	3 685	350	1 141
Shoshone County	01	13 654	101 390	40 576	15 823	10 205	31 180	3 606
Teton County	02	5 708	18 758	6 656	6 061	4 512	381	1 148
Twin Falls County	02	62 970	253 824	119 816	53 569	40 982	13 087	26 370
Valley County	01	7 858	53 904	23 847	6 145	8 455	6 106	9 351
Washington County	01	10 298	49 816	24 493	10 194	12 587	392	2 150
State undistributed			300 202	373	235 842	63 987	–	–
Illinois		12 128 370	55 835 957	21 017 879	14 751 552	10 586 241	3 480 314	5 999 970
Adams County	17 20	66 951	290 314	145 833	72 777	48 336	7 378	15 991
Alexander County	12	9 919	68 602	25 459	15 994	24 822	384	1 943
Bond County	20	17 155	85 439	32 384	23 574	9 482	1 490	18 509
Boone County	16	39 560	95 607	56 039	27 193	7 331	1 094	3 950
Brown County	20	6 918	26 280	10 541	9 268	4 463	391	1 616
Bureau County	17	35 355	150 813	76 713	56 475	8 396	1 522	7 706
Calhoun County	20	4 862	26 959	11 344	9 011	3 044	2 259	1 301
Carroll County	17	16 691	107 680	44 025	27 626	8 004	16 435	11 591
Cass County	18	13 256	62 989	29 596	23 020	5 180	1 068	4 125
Champaign County	15	170 272	772 710	241 109	131 535	276 598	51 820	71 647

See footnotes at end of table.

Table 15. **Federal Government Expenditure, by State and County Area: Fiscal Year 1999**—Con.

[Thousand dollars]

State and county area	Congressional district	United States resident population[1]	Federal government expenditure					
			Total	Retirement and Disability	Other Direct Payments	Grants	Procurement	Salaries and Wages
Illinois—Con.								
Christian County	19 20	35 797	162 882	81 331	60 139	15 244	1 526	4 641
Clark County	19	16 551	83 335	38 508	29 140	12 104	897	2 686
Clay County	19	14 315	70 223	32 998	23 695	10 076	711	2 743
Clinton County	20	35 682	125 934	67 966	37 813	9 263	6 266	4 626
Coles County	19	51 806	185 170	90 477	57 827	27 263	1 948	7 656
Cook County	[2]	5 192 326	24 312 272	8 720 134	5 855 751	5 427 928	1 732 762	2 575 696
Crawford County	19	20 854	92 268	46 333	32 910	8 674	1 266	3 085
Cumberland County	19	11 101	46 474	20 964	16 366	7 021	441	1 683
De Kalb County	14	86 993	226 488	114 375	75 690	21 989	2 903	11 530
De Witt County	15	16 676	78 817	37 623	27 566	9 968	744	2 916
Douglas County	15	19 872	76 661	34 556	25 405	5 695	7 825	3 182
Du Page County	06 13 14	892 547	2 301 570	1 189 632	517 487	109 233	177 936	307 281
Edgar County	15	19 528	98 501	45 217	36 846	11 435	1 263	3 740
Edwards County	19	6 874	29 083	14 610	9 799	3 056	355	1 262
Effingham County	19	33 786	130 242	61 615	35 738	21 756	2 432	8 701
Fayette County	20	22 022	90 199	42 637	31 463	11 706	1 005	3 388
Ford County	15	14 045	72 576	35 308	27 133	6 760	711	2 665
Franklin County	19	40 365	246 675	113 928	53 601	40 063	29 005	10 078
Fulton County	17	38 679	174 877	89 031	59 621	13 816	5 753	6 656
Gallatin County	19	6 586	41 479	16 763	18 791	6 413	-1 861	1 374
Greene County	20	15 737	81 302	35 086	26 772	15 728	768	2 949
Grundy County	11	37 181	124 576	64 501	41 086	11 526	1 417	6 047
Hamilton County	19	8 583	47 371	20 185	18 618	6 390	441	1 737
Hancock County	17	20 965	96 019	47 288	34 136	7 889	2 351	4 355
Hardin County	19	4 907	25 892	11 962	7 353	5 518	185	874
Henderson County	17	8 593	38 300	16 762	14 637	4 255	816	1 830
Henry County	17	51 862	195 491	106 385	65 927	12 317	2 131	8 730
Iroquois County	15	31 196	154 460	72 069	57 587	17 401	1 547	5 856
Jackson County	12	60 651	223 552	93 955	58 980	45 808	7 799	17 010
Jasper County	19	10 571	47 548	19 124	18 595	6 814	957	2 058
Jefferson County	20	39 188	171 173	81 436	50 209	28 387	2 099	9 042
Jersey County	20	21 573	69 839	36 027	22 789	8 032	629	2 362
Jo Daviess County	16	21 562	96 015	50 387	26 498	12 188	2 767	4 176
Johnson County	19	13 598	51 967	27 320	12 371	7 915	668	3 692
Kane County	14	402 622	1 290 257	498 953	239 279	98 915	329 155	123 955
Kankakee County	11 15	102 720	420 410	200 387	125 877	66 393	6 307	21 447
Kendall County	14	53 659	96 198	52 271	26 037	3 774	1 609	12 507
Knox County	17	55 373	250 973	135 101	73 001	29 086	2 728	11 058
Lake County	08 10	617 975	2 776 529	828 542	319 069	132 585	240 627	1 255 706
La Salle County	11 14	110 248	432 412	239 613	127 262	41 392	5 067	19 078
Lawrence County	19	15 149	84 259	38 747	31 569	10 702	540	2 701
Lee County	14	35 734	139 035	69 876	51 504	10 611	1 552	5 493
Livingston County	15	39 639	156 142	71 725	66 362	10 483	1 520	6 051
Logan County	18	31 733	134 676	61 992	48 449	16 952	1 286	5 997
McDonough County	17	35 228	118 005	53 312	43 183	13 553	2 218	5 739
McHenry County	16	246 812	506 761	294 229	122 990	45 608	14 604	29 331
McLean County	15 18	145 477	456 973	198 853	144 212	64 151	9 301	40 455
Macon County	18 19	113 219	508 369	255 514	119 167	82 687	30 000	21 001
Macoupin County	20	49 020	221 456	118 889	72 366	20 355	2 453	7 392
Madison County	12 20	259 434	1 101 673	573 586	264 915	150 772	73 384	39 015
Marion County	20	41 813	222 279	110 500	69 064	28 459	3 091	11 165
Marshall County	18	12 974	56 329	28 046	22 216	3 175	753	2 139
Mason County	18	16 797	83 505	39 134	32 499	7 997	862	3 014
Massac County	19	15 414	119 243	36 248	22 220	15 739	42 924	2 112
Menard County	18	12 724	46 760	23 023	17 565	4 754	284	1 133
Mercer County	17	17 644	69 247	34 831	26 136	4 255	895	3 130
Monroe County	12	27 289	84 995	49 607	23 351	5 802	3 081	3 154
Montgomery County	20	31 318	146 392	69 429	47 203	21 977	1 516	6 268
Morgan County	18	35 158	165 481	75 864	48 076	33 753	2 051	5 737
Moultrie County	19	14 573	65 481	34 515	24 716	3 720	468	2 062
Ogle County	16 17	50 954	160 784	82 544	51 152	9 490	9 653	7 945
Peoria County	18	181 126	902 801	386 495	188 532	129 064	71 352	127 358
Perry County	12	21 330	93 805	52 508	27 333	10 523	725	2 716
Piatt County	15	16 623	67 822	35 411	26 108	3 177	670	2 455
Pike County	20	17 220	96 700	40 010	33 907	14 299	4 847	3 637
Pope County	19	4 811	26 375	9 817	6 431	6 392	754	2 981
Pulaski County	19	7 304	53 835	18 573	13 216	16 402	2 769	2 875
Putnam County	18	5 853	23 513	12 611	9 074	819	213	794
Randolph County	12	33 600	138 138	73 183	39 425	15 004	4 524	6 002
Richland County	19	16 654	73 274	36 497	22 527	10 347	767	3 136
Rock Island County	17	147 522	891 599	348 751	140 468	67 561	81 790	253 029
St. Clair County	12	260 050	1 653 366	630 590	283 874	257 982	122 314	358 606
Saline County	19	26 044	163 450	74 395	36 673	26 313	19 890	6 178
Sangamon County	18 20	191 306	2 412 362	502 742	198 234	1 579 798	21 384	110 205
Schuyler County	20	7 496	38 086	15 567	12 481	8 201	440	1 398
Scott County	20	5 614	28 603	11 353	11 334	4 177	830	909
Shelby County	19	22 505	104 693	49 504	40 791	7 874	2 020	4 504
Stark County	18	6 282	36 466	14 366	17 201	2 994	652	1 253
Stephenson County	16	48 778	192 837	103 802	53 052	25 729	2 417	7 838
Tazewell County	18	129 801	452 423	244 351	116 814	58 660	4 763	27 834
Union County	12	18 023	87 342	40 397	21 693	21 749	686	2 817
Vermilion County	15	83 813	476 167	215 897	101 598	49 920	51 620	57 132
Wabash County	19	12 513	53 628	28 352	16 776	6 299	484	1 717
Warren County	17	18 931	87 787	39 335	31 972	10 167	2 631	3 683
Washington County	20	15 200	70 409	32 540	29 644	4 510	742	2 972
Wayne County	19	16 967	82 195	37 777	29 697	10 690	796	3 236
White County	19	15 566	108 691	43 417	30 529	16 517	15 292	2 936
Whiteside County	17	59 606	239 212	131 624	69 602	23 289	5 334	9 362
Will County	11 13	478 392	980 359	564 515	240 000	103 484	25 656	46 704
Williamson County	12 19	61 550	380 062	144 048	61 463	35 917	84 291	54 344

See footnotes at end of table.

Table 15. **Federal Government Expenditure, by State and County Area: Fiscal Year 1999**—Con.

[Thousand dollars]

State and county area	Congressional district	United States resident population[1]	Federal government expenditure					
			Total	Retirement and Disability	Other Direct Payments	Grants	Procurement	Salaries and Wages
Illinois—Con.								
Winnebago County	16	268 126	943 002	488 757	201 894	121 085	73 032	58 233
Woodford County	18	35 553	109 082	54 018	37 996	7 015	6 398	3 655
State undistributed			3 096 622	11 808	2 456 964	627 850	–	–
Indiana		5 942 901	26 828 144	11 055 437	6 873 322	4 705 833	2 221 836	1 971 715
Adams County	04	33 168	111 304	52 917	31 626	22 558	883	3 320
Allen County	04	316 471	1 284 398	539 299	218 587	137 440	270 123	118 950
Bartholomew County	02 09	69 714	264 282	121 362	58 231	47 521	18 829	18 338
Benton County	05	9 776	51 359	20 124	21 094	8 102	412	1 626
Blackford County	05	13 927	51 934	29 970	13 654	6 131	548	1 630
Boone County	06 07	44 835	122 906	69 250	39 100	7 717	1 712	5 128
Brown County	09	15 992	27 925	17 245	5 682	3 809	256	934
Carroll County	05	20 004	64 519	31 596	22 280	6 786	654	3 203
Cass County	05	38 964	156 005	86 229	43 584	14 914	5 307	5 971
Clark County	09	95 121	441 172	197 422	90 562	52 449	9 121	91 618
Clay County	07	26 903	114 172	62 660	30 447	15 508	1 067	4 490
Clinton County	06	32 964	122 432	64 802	38 998	13 406	1 071	4 157
Crawford County	09	10 739	45 960	23 553	10 267	9 765	558	1 818
Daviess County	08	29 084	117 037	61 208	35 271	15 416	867	4 275
Dearborn County	09	48 011	132 228	76 749	29 881	20 497	1 137	3 964
Decatur County	02	25 704	89 706	45 632	28 415	11 895	768	2 996
De Kalb County	04	39 683	112 654	62 400	29 830	422	15 702	4 301
Delaware County	02	115 472	445 896	230 872	106 439	80 708	6 086	21 791
Dubois County	09	40 093	152 967	65 179	33 598	25 027	22 937	6 226
Elkhart County	03	174 680	462 329	269 430	102 604	60 160	14 548	15 587
Fayette County	09	25 860	105 388	56 794	27 997	17 158	668	2 770
Floyd County	09	72 243	256 519	136 520	59 713	45 841	5 049	9 396
Fountain County	07	18 374	91 294	44 390	25 840	17 306	782	2 977
Franklin County	09	22 120	60 333	30 904	15 227	11 431	554	2 216
Fulton County	05	20 893	76 265	41 270	24 061	7 590	696	2 648
Gibson County	08	32 230	137 170	69 122	43 624	16 800	3 497	4 128
Grant County	05	72 082	360 974	171 487	79 106	65 694	5 136	39 551
Greene County	08	33 158	152 344	81 304	31 146	16 458	18 683	4 753
Hamilton County	06	172 094	298 485	186 265	62 862	22 349	7 318	19 691
Hancock County	06	55 617	148 859	92 911	35 731	12 524	1 755	5 939
Harrison County	09	35 376	109 663	61 625	25 232	16 134	1 237	5 435
Hendricks County	07	98 826	246 160	135 885	52 684	41 811	6 398	9 383
Henry County	02 06	48 377	199 108	108 036	50 810	33 322	1 486	5 454
Howard County	05	83 736	327 050	178 553	79 747	47 192	4 284	17 274
Huntington County	04	37 377	136 608	73 671	30 575	25 529	2 022	4 811
Jackson County	09	41 319	143 685	80 425	36 450	19 194	1 895	5 722
Jasper County	05	29 462	101 626	52 294	35 167	8 717	1 107	4 340
Jay County	02 04	21 686	88 122	44 028	28 585	12 420	673	2 416
Jefferson County	09	31 813	131 952	65 648	29 891	24 396	6 826	5 191
Jennings County	09	28 106	86 291	47 288	20 138	15 140	696	3 028
Johnson County	02 06	112 724	309 154	181 674	67 462	26 026	18 351	15 641
Knox County	08	39 051	199 041	89 884	64 876	33 381	2 550	8 351
Kosciusko County	03 05	71 336	193 404	116 308	49 118	14 905	2 946	10 128
Lagrange County	04	33 997	70 200	40 800	18 470	6 780	866	3 284
Lake County	01 05	480 619	2 086 143	956 007	518 887	449 371	51 267	110 611
La Porte County	03	109 939	385 562	206 458	109 794	50 167	5 909	13 234
Lawrence County	08	45 752	197 383	102 198	42 638	40 155	4 769	7 622
Madison County	02	130 990	566 778	308 386	141 430	89 765	9 888	17 310
Marion County	06 10	810 946	5 623 069	1 647 017	856 939	1 374 519	1 065 364	679 230
Marshall County	05	46 129	138 790	75 620	33 634	21 983	2 286	5 267
Martin County	08	10 379	295 774	29 802	10 330	10 130	44 436	201 077
Miami County	05	33 605	171 236	76 251	35 621	15 478	1 333	42 554
Monroe County	07 08	116 923	457 876	164 126	84 948	173 208	13 702	21 891
Montgomery County	07	36 583	140 927	70 008	42 976	19 498	2 358	6 087
Morgan County	06 07	67 003	188 105	105 512	46 500	24 505	4 826	6 763
Newton County	05	14 844	50 038	22 216	20 494	4 484	597	2 248
Noble County	04	43 241	114 754	65 935	30 795	12 233	1 339	4 452
Ohio County	09	5 457	16 879	9 219	4 134	2 490	227	808
Orange County	08	19 835	77 518	40 209	19 900	15 063	656	1 691
Owen County	07	20 619	60 054	35 157	13 529	7 985	1 029	2 354
Parke County	07	16 908	69 480	34 719	18 872	12 218	787	2 884
Perry County	09	19 091	75 682	36 981	16 205	16 792	2 067	3 637
Pike County	08	13 021	53 784	28 397	16 067	7 037	471	1 813
Porter County	01 05	147 758	387 655	221 999	96 321	39 944	8 268	21 122
Posey County	08	26 292	88 443	43 297	30 802	9 490	1 162	3 692
Pulaski County	05	13 527	54 996	27 221	21 267	4 012	497	1 998
Putnam County	07	34 788	105 012	59 518	29 294	11 230	938	4 033
Randolph County	02	27 417	112 234	58 242	31 538	16 703	1 433	4 319
Ripley County	09	27 660	100 170	53 497	26 560	12 923	3 025	4 166
Rush County	02	18 208	77 976	34 557	26 981	12 792	835	2 810
St. Joseph County	03	258 537	1 363 275	501 280	230 214	177 780	392 463	61 538
Scott County	09	23 433	96 514	46 363	22 938	21 647	2 445	3 120
Shelby County	02	43 630	142 100	72 953	40 634	15 911	2 932	9 671
Spencer County	09	21 178	72 302	36 099	20 597	11 399	782	3 425
Starke County	03 05	23 597	83 211	44 492	21 186	14 062	724	2 746
Steuben County	04	31 742	101 614	56 776	27 683	10 980	1 563	4 611
Sullivan County	08	21 535	97 283	47 173	31 786	13 193	1 439	3 692
Switzerland County	09	8 961	30 980	15 513	7 589	6 203	341	1 335
Tippecanoe County	07	142 475	497 430	193 695	97 098	167 306	10 934	28 398
Tipton County	06	16 641	62 597	31 147	21 322	5 029	2 969	2 130
Union County	09	7 297	27 844	13 393	9 217	4 133	242	858
Vanderburgh County	08	167 922	798 652	379 507	177 840	126 021	64 735	50 548
Vermillion County	05 07	16 954	72 114	37 947	17 994	10 576	2 860	2 738
Vigo County	07	104 349	527 083	222 260	118 705	89 165	23 247	73 706
Wabash County	05	34 538	160 223	72 179	31 944	50 052	1 740	4 309

See footnotes at end of table.

Table 15. **Federal Government Expenditure, by State and County Area: Fiscal Year 1999**—Con.

[Thousand dollars]

State and county area	Congressional district	United States resident population[1]	Federal government expenditure					
			Total	Retirement and Disability	Other Direct Payments	Grants	Procurement	Salaries and Wages
Indiana—Con.								
Warren County	05	8 349	32 781	12 656	15 502	3 257	270	1 096
Warrick County	08	52 557	133 365	78 617	31 209	15 924	1 492	6 123
Washington County	09	28 233	90 409	47 192	23 280	15 149	1 498	3 291
Wayne County	02	71 134	334 755	160 592	76 038	83 608	5 370	9 147
Wells County	04	26 810	81 660	43 704	26 010	7 886	782	3 279
White County	05	25 522	114 418	56 399	34 759	18 539	999	3 723
Whitley County	04	30 811	94 805	56 128	25 137	5 357	4 478	3 704
State undistributed			1 715 526	1 842	1 453 524	260 160	–	–
Iowa		2 869 413	15 601 525	5 750 560	5 387 789	2 595 290	897 901	969 985
Adair County	04	8 066	42 827	16 825	16 396	7 921	313	1 373
Adams County	03	4 405	25 739	10 448	11 315	2 284	313	1 380
Allamakee County	02	14 068	59 151	28 932	18 444	7 428	1 348	2 999
Appanoose County	03	13 446	75 538	35 379	17 570	17 966	753	3 870
Audubon County	04	6 802	42 834	16 100	16 978	7 852	355	1 549
Benton County	02	25 798	104 443	45 348	39 441	9 024	7 157	3 473
Black Hawk County	02	119 959	511 848	249 786	122 600	96 493	10 851	32 118
Boone County	05	26 300	105 980	54 446	32 676	10 255	1 084	7 519
Bremer County	02	23 440	95 766	46 860	31 212	13 742	1 123	2 829
Buchanan County	02	21 160	85 961	39 664	32 615	9 615	824	3 243
Buena Vista County	05	19 404	94 317	41 879	34 945	8 238	3 484	5 770
Butler County	02	15 499	77 026	35 101	30 232	8 693	611	2 388
Calhoun County	05	11 319	64 660	29 067	27 882	4 928	583	2 200
Carroll County	05	21 518	96 688	46 239	31 628	12 352	1 366	5 103
Cass County	04	14 512	75 204	36 272	27 426	7 054	739	3 712
Cedar County	01	18 056	71 970	32 203	29 015	5 451	684	4 617
Cerro Gordo County	02	45 669	220 572	107 288	54 837	44 306	4 851	9 290
Cherokee County	05	13 060	66 649	31 547	25 501	6 285	669	2 647
Chickasaw County	02	13 423	118 780	27 023	22 849	5 537	60 867	2 504
Clarke County	03	8 273	37 144	16 549	13 567	5 074	432	1 522
Clay County	05	17 245	89 862	36 426	38 929	9 565	826	4 116
Clayton County	02	18 582	87 352	39 245	31 524	11 112	1 053	4 417
Clinton County	01	49 612	203 307	109 306	63 531	21 530	1 788	7 152
Crawford County	05	16 427	86 163	33 550	29 166	11 592	7 188	4 667
Dallas County	04	38 210	127 705	62 336	34 304	24 470	1 397	5 198
Davis County	03	8 517	40 141	16 796	12 659	8 649	384	1 653
Decatur County	03	8 319	43 815	18 012	13 408	10 055	469	1 871
Delaware County	02	18 482	69 935	29 559	28 297	8 454	786	2 838
Des Moines County	03	41 955	202 307	96 138	44 939	25 272	26 244	9 713
Dickinson County	05	16 285	77 629	40 721	21 359	12 556	625	2 368
Dubuque County	02	88 112	322 160	171 098	80 174	48 238	5 566	17 084
Emmet County	05	10 638	61 749	26 340	22 088	7 166	3 731	2 424
Fayette County	02	21 566	103 466	47 331	38 722	11 500	1 170	4 743
Floyd County	02	16 256	120 022	41 653	29 232	44 770	1 549	2 817
Franklin County	05	10 781	59 567	22 983	24 839	9 165	512	2 069
Fremont County	04	7 706	48 471	19 378	20 205	6 308	957	1 623
Greene County	05	10 020	58 554	25 912	23 148	6 588	576	2 330
Grundy County	02	12 284	60 584	26 915	24 490	6 865	483	1 831
Guthrie County	04	11 591	57 664	27 323	21 042	5 896	762	2 641
Hamilton County	05	15 905	76 471	35 273	30 316	7 492	696	2 693
Hancock County	05	12 037	56 935	25 555	25 266	3 160	569	2 387
Hardin County	05	18 159	103 776	48 240	33 805	9 504	8 013	4 214
Harrison County	04	15 216	79 730	35 299	28 173	11 367	842	4 049
Henry County	03	20 139	90 788	38 993	25 154	22 271	867	3 503
Howard County	02	9 574	48 333	20 342	19 446	6 042	851	1 653
Humboldt County	05	10 224	55 567	25 515	21 995	4 762	583	2 711
Ida County	05	7 930	41 669	18 206	17 926	3 415	398	1 724
Iowa County	02	15 667	65 380	30 591	24 797	5 953	786	3 253
Jackson County	02	20 157	95 352	42 573	29 321	19 129	768	3 562
Jasper County	03	36 659	140 680	73 748	44 358	15 191	1 988	5 394
Jefferson County	03	16 762	60 452	26 371	20 285	8 416	815	4 566
Johnson County	01	103 813	532 849	118 477	59 429	177 401	113 771	63 771
Jones County	01	20 075	75 550	36 249	27 256	8 233	1 071	2 740
Keokuk County	03	11 340	69 222	28 237	27 788	9 456	768	2 974
Kossuth County	05	17 630	95 487	39 911	41 849	8 353	1 224	4 149
Lee County	03	38 309	157 220	81 810	42 980	24 054	1 844	6 532
Linn County	01	184 891	962 902	330 055	127 032	104 081	346 674	55 060
Louisa County	01	11 945	51 312	21 831	16 558	5 799	4 667	2 456
Lucas County	03	9 131	47 613	22 988	13 926	8 155	466	2 078
Lyon County	05	12 030	51 325	23 180	21 556	4 303	549	1 738
Madison County	04	14 105	52 230	25 729	17 699	6 110	540	2 152
Mahaska County	03	21 954	95 710	43 827	30 842	16 277	979	3 785
Marion County	03	31 529	155 403	74 006	30 923	16 342	3 373	30 758
Marshall County	03	38 782	190 514	90 019	42 812	29 514	21 540	6 630
Mills County	04	14 705	67 071	29 774	20 774	13 046	684	2 793
Mitchell County	02	11 106	55 726	26 953	22 233	4 025	526	1 989
Monona County	05	10 089	66 134	26 515	27 352	9 234	569	2 465
Monroe County	03	8 017	43 140	20 253	13 857	7 157	327	1 545
Montgomery County	04	11 707	60 641	28 524	22 008	6 541	611	2 956
Muscatine County	01	41 195	147 305	75 898	34 387	20 811	10 061	6 148
O'Brien County	05	14 621	78 859	36 072	29 071	9 605	753	3 356
Osceola County	05	6 914	35 540	14 907	16 354	2 535	341	1 403
Page County	03	17 139	82 493	41 452	24 807	11 731	895	3 607
Palo Alto County	05	9 917	63 864	25 432	24 524	11 284	512	2 113
Plymouth County	05	24 819	97 801	45 083	35 788	10 450	1 612	4 868
Pocahontas County	05	8 774	55 989	22 820	26 109	4 336	509	2 214
Polk County	04	364 672	3 064 338	655 399	1 274 803	734 657	98 609	300 870
Pottawattamie County	04	86 425	791 211	182 814	530 198	63 771	2 550	11 879
Poweshiek County	03	18 693	78 704	39 508	29 475	6 302	725	2 695
Ringgold County	03	5 361	32 003	12 899	12 929	4 228	384	1 563

See footnotes at end of table.

Table 15. **Federal Government Expenditure, by State and County Area: Fiscal Year 1999**—Con.

[Thousand dollars]

State and county area	Congressional district	United States resident population[1]	Federal government expenditure					
			Total	Retirement and Disability	Other Direct Payments	Grants	Procurement	Salaries and Wages
Iowa—Con.								
Sac County	05	11 761	61 865	29 121	25 350	4 413	661	2 320
Scott County	01	159 458	610 079	323 191	117 058	86 816	27 761	55 254
Shelby County	04	12 781	72 601	29 807	29 248	10 305	625	2 616
Sioux County	05	31 355	117 380	51 912	42 588	15 469	2 759	4 651
Story County	03	75 373	359 472	109 969	66 131	100 937	39 033	43 402
Tama County	02	17 788	86 598	38 618	32 670	10 385	910	4 016
Taylor County	03	7 025	41 171	16 612	15 866	6 337	469	1 887
Union County	03	12 611	63 715	29 933	18 024	10 978	753	4 026
Van Buren County	03	7 873	38 774	18 658	13 355	4 249	483	2 030
Wapello County	03	35 458	182 332	92 246	43 659	36 355	3 021	7 051
Warren County	03	40 614	109 483	60 873	30 299	11 736	1 209	5 366
Washington County	03	21 147	88 370	45 116	30 640	8 244	753	3 616
Wayne County	03	6 581	45 177	17 614	16 733	8 315	497	2 018
Webster County	05	38 832	199 773	94 005	58 414	25 466	5 941	15 947
Winnebago County	05	11 971	57 113	26 094	22 041	6 037	625	2 315
Winneshiek County	02	20 917	82 518	34 410	30 395	12 716	868	4 129
Woodbury County	05	101 437	443 897	198 033	99 119	80 455	21 386	44 904
Worth County	02	7 657	38 786	16 971	16 396	3 260	455	1 705
Wright County	05	13 892	81 630	36 898	31 115	8 637	910	4 070
State undistributed			553 951	1 171	443 344	109 436	–	–
Kansas		2 654 052	14 447 020	5 231 479	4 017 237	2 182 764	1 263 169	1 752 370
Allen County	02	14 435	68 807	33 361	18 708	12 823	512	3 403
Anderson County	02	8 119	37 889	20 020	12 979	2 623	441	1 826
Atchison County	02	16 856	74 199	35 527	22 330	10 838	2 784	2 719
Barber County	01	5 240	35 371	14 821	16 663	2 130	355	1 401
Barton County	01	28 658	126 819	63 826	46 302	9 846	2 050	4 795
Bourbon County	02	14 980	78 108	36 847	22 682	12 974	1 073	4 532
Brown County	02	10 930	65 148	25 927	22 482	12 318	715	3 707
Butler County	04	62 769	178 656	101 716	49 025	18 476	2 307	7 132
Chase County	01	2 855	17 399	6 731	5 152	4 198	196	1 122
Chautauqua County	04	4 273	24 599	12 228	6 966	4 129	270	1 005
Cherokee County	02	22 401	102 684	48 439	28 437	21 262	1 530	3 016
Cheyenne County	01	3 225	33 571	8 735	22 533	1 480	156	666
Clark County	01	2 342	17 032	6 302	9 544	629	99	456
Clay County	01	8 971	49 238	23 453	18 906	4 682	412	1 784
Cloud County	01	10 007	66 482	28 299	25 685	9 573	546	2 380
Coffey County	02	8 741	42 674	18 511	15 018	5 162	1 886	2 096
Comanche County	01	1 954	16 074	6 275	8 465	898	85	351
Cowley County	04	36 948	161 325	82 146	42 361	23 746	8 115	4 957
Crawford County	02	36 347	175 286	86 021	45 053	34 937	2 332	6 943
Decatur County	01	3 370	30 580	10 045	17 761	1 503	270	1 000
Dickinson County	01	19 645	101 336	53 934	30 526	9 886	2 075	4 915
Doniphan County	02	7 954	41 629	16 850	15 582	6 525	864	1 808
Douglas County	02 03	98 343	290 450	119 995	49 839	82 446	11 766	26 404
Edwards County	01	3 275	34 982	8 794	21 608	2 598	884	1 098
Elk County	04	3 384	19 805	9 749	5 976	2 767	256	1 057
Ellis County	01	26 338	105 593	48 671	35 183	12 040	1 317	8 383
Ellsworth County	01	6 220	36 026	14 970	17 275	2 298	368	1 114
Finney County	01	37 409	110 921	43 769	42 110	16 980	878	7 184
Ford County	01	29 587	114 567	47 845	41 049	13 701	1 308	10 664
Franklin County	02	25 136	94 486	47 750	26 746	14 352	1 063	4 575
Geary County	02	24 911	566 833	74 642	13 416	23 682	73 582	381 511
Gove County	01	3 028	29 505	7 317	19 967	1 138	227	857
Graham County	01	3 118	26 831	8 307	15 496	1 836	349	843
Grant County	01	7 885	31 525	10 214	18 314	1 811	227	958
Gray County	01	5 579	43 631	9 186	31 427	1 898	227	893
Greeley County	01	1 648	23 848	3 696	18 703	1 051	71	326
Greenwood County	04	7 961	43 757	22 951	12 164	5 575	776	2 291
Hamilton County	01	2 374	24 721	5 712	17 704	725	99	480
Harper County	04	6 305	46 356	18 000	23 519	2 655	441	1 741
Harvey County	04	34 261	150 089	72 526	41 831	30 916	1 095	3 721
Haskell County	01	4 042	36 211	5 834	28 153	1 364	114	746
Hodgeman County	01	2 235	19 771	4 641	13 684	641	156	648
Jackson County	02	12 177	49 533	25 279	12 848	7 699	673	3 034
Jefferson County	02	18 146	61 230	37 348	15 355	4 452	868	3 207
Jewell County	01	3 787	34 541	10 998	17 488	3 989	370	1 696
Johnson County	03	440 198	1 491 703	642 443	420 211	99 512	130 255	199 282
Kearny County	01	4 137	30 348	6 430	20 747	2 610	99	460
Kingman County	04	8 651	51 528	19 968	26 342	2 629	497	2 092
Kiowa County	01	3 351	27 938	8 780	15 772	2 137	256	994
Labette County	02	22 941	113 570	53 825	31 653	21 354	2 200	4 538
Lane County	01	2 174	24 216	5 870	15 542	2 334	85	384
Leavenworth County	02	71 766	558 295	162 445	42 594	26 410	92 881	233 965
Lincoln County	01	3 338	25 978	9 299	12 848	2 193	256	1 382
Linn County	02	9 296	48 060	23 315	15 100	7 059	778	1 806
Logan County	01	2 938	26 492	7 971	15 991	1 789	128	612
Lyon County	01	33 794	112 287	59 286	31 674	12 288	1 620	7 419
McPherson County	01	28 815	121 738	61 758	44 245	8 253	3 019	4 464
Marion County	01 04	13 544	67 603	31 537	26 879	5 108	1 023	3 055
Marshall County	01	10 908	73 437	29 147	27 530	12 685	655	3 420
Meade County	01	4 407	32 659	9 791	20 534	1 669	99	565
Miami County	03	27 083	87 493	46 413	23 972	12 511	995	3 602
Mitchell County	01	6 957	47 718	17 766	22 090	5 682	441	1 739
Montgomery County	04	36 773	182 866	93 601	45 046	33 280	3 099	7 840
Morris County	01	6 173	34 299	17 339	11 564	2 908	879	1 609
Morton County	01	3 489	25 222	6 267	16 907	1 218	143	688
Nemaha County	02	10 182	59 778	23 824	22 644	9 613	690	3 007
Neosho County	02	16 641	77 637	40 766	22 780	9 764	1 346	2 979
Ness County	01	3 564	36 262	9 656	17 127	7 818	313	1 348
Norton County	01	5 635	43 245	14 394	16 763	10 326	284	1 478
Osage County	02	17 199	73 357	39 726	17 967	10 858	984	3 821

See footnotes at end of table.

Table 15. **Federal Government Expenditure, by State and County Area: Fiscal Year 1999**—Con.

[Thousand dollars]

State and county area	Congressional district	United States resident population[1]	Federal government expenditure					
			Total	Retirement and Disability	Other Direct Payments	Grants	Procurement	Salaries and Wages
Kansas—Con.								
Osborne County	01	4 589	37 513	12 743	19 228	3 233	912	1 398
Ottawa County	01	5 889	31 544	12 927	14 175	3 035	317	1 090
Pawnee County	01	7 207	48 452	17 209	24 749	4 023	417	2 054
Phillips County	01	5 958	39 083	15 349	17 349	3 764	525	2 097
Pottawatomie County	02	18 942	61 453	32 661	18 603	6 441	879	2 870
Pratt County	01	9 517	62 350	22 946	33 459	3 651	455	1 840
Rawlins County	01	3 016	31 652	8 131	19 941	2 539	213	827
Reno County	01	63 702	268 402	139 826	80 789	32 038	2 689	13 061
Republic County	01	5 975	45 632	17 008	20 262	6 221	398	1 743
Rice County	01	10 233	59 920	25 627	27 250	4 194	581	2 269
Riley County	02	63 708	208 978	85 616	33 954	53 458	16 669	19 281
Rooks County	01	5 626	37 679	14 867	17 980	3 217	327	1 287
Rush County	01	3 365	31 739	10 852	16 634	2 395	607	1 252
Russell County	01	7 459	49 022	21 658	21 324	3 492	509	2 039
Saline County	01	51 379	252 461	110 634	51 688	65 179	6 669	18 292
Scott County	01	4 941	32 039	6 130	22 980	1 763	242	924
Sedgwick County	04	451 684	2 446 879	802 601	350 242	267 290	690 236	336 511
Seward County	01	20 115	122 752	26 620	26 844	9 310	55 457	4 519
Shawnee County	02	170 773	1 462 862	438 634	281 220	549 660	33 704	159 643
Sheridan County	01	2 674	30 804	5 994	22 684	1 358	231	537
Sherman County	01	6 523	54 788	15 390	32 194	4 070	284	2 850
Smith County	01	4 575	36 344	13 820	18 294	2 026	370	1 834
Stafford County	01	4 996	39 309	12 286	23 260	1 743	341	1 680
Stanton County	01	2 225	25 810	3 900	20 279	1 273	71	286
Stevens County	01	5 400	37 855	9 170	25 851	1 623	239	972
Sumner County	04	27 173	128 641	61 018	49 853	11 762	1 597	4 412
Thomas County	01	7 965	59 120	15 566	36 712	3 863	540	2 439
Trego County	01	3 261	24 764	8 439	13 326	2 063	185	751
Wabaunsee County	01	6 578	78 772	44 789	8 556	23 729	327	1 371
Wallace County	01	1 801	22 584	4 058	16 866	908	286	466
Washington County	01	6 473	56 760	18 032	20 836	14 629	640	2 623
Wichita County	01	2 578	60 499	5 066	20 150	1 400	33 344	538
Wilson County	02	10 339	53 007	24 748	16 030	9 647	512	2 070
Woodson County	02	3 911	22 917	10 955	8 038	2 430	435	1 058
Wyandotte County	03	151 379	897 163	314 288	182 641	220 001	42 749	137 484
State undistributed			473 623	2 093	375 453	96 077	–	–
Kentucky		3 960 825	22 198 101	8 340 122	4 572 764	4 395 096	2 274 856	2 615 263
Adair County	01 02	16 462	93 852	33 448	21 960	24 175	12 078	2 192
Allen County	01	16 854	67 155	31 317	16 167	17 139	722	1 810
Anderson County	06	18 807	49 003	28 896	9 738	8 140	546	1 684
Ballard County	01	8 516	45 621	22 681	15 479	5 390	426	1 644
Barren County	02	37 355	141 505	71 799	30 940	30 446	1 718	6 603
Bath County	06	10 741	47 574	23 436	8 264	14 087	313	1 475
Bell County	05	29 028	506 698	87 201	37 957	51 030	323 050	7 461
Boone County	04	83 356	247 868	115 580	38 079	16 113	39 126	38 969
Bourbon County	06	19 363	84 547	38 376	17 415	25 952	663	2 140
Boyd County	04	48 843	287 719	138 263	67 150	41 715	9 538	31 054
Boyle County	06	27 358	108 383	56 909	23 841	21 935	1 522	4 175
Bracken County	04	8 478	33 755	16 497	7 834	7 707	370	1 348
Breathitt County	05	15 771	101 029	43 235	15 927	37 888	390	3 590
Breckinridge County	02	17 728	81 022	40 310	20 797	16 246	611	3 058
Bullitt County	02	60 955	199 304	75 493	26 724	14 950	79 286	2 852
Butler County	01	12 019	49 625	21 577	14 054	11 918	412	1 663
Caldwell County	01	13 366	63 509	33 001	16 745	10 836	505	2 423
Calloway County	01	33 293	130 805	68 083	38 692	18 466	744	4 820
Campbell County	04	87 203	308 857	168 222	74 252	44 634	7 994	13 755
Carlisle County	01	5 386	27 240	13 026	9 657	3 360	227	969
Carroll County	04	9 775	40 722	19 481	9 031	8 932	1 679	1 599
Carter County	04	27 106	136 558	58 265	24 546	33 692	16 290	3 767
Casey County	02	14 908	65 222	29 270	14 068	19 856	426	1 601
Christian County	01	71 941	1 175 495	119 491	59 649	49 200	154 950	792 206
Clark County	06	32 457	119 781	71 186	22 350	17 823	2 871	5 551
Clay County	05	22 780	105 004	46 400	21 879	48 886	-32 324	20 163
Clinton County	01	9 464	59 199	20 270	16 317	20 945	284	1 383
Crittenden County	01	9 556	44 891	22 114	13 153	7 334	633	1 656
Cumberland County	01	6 876	42 158	16 836	10 806	13 426	227	863
Daviess County	02	91 179	360 441	185 235	88 993	59 187	11 360	15 666
Edmonson County	02	11 595	50 818	19 381	9 407	13 693	887	7 450
Elliott County	04	6 533	25 683	10 775	4 876	9 449	128	454
Estill County	06	15 506	81 873	42 012	19 213	18 586	355	1 708
Lexington-Fayette Count	06	243 785	1 247 072	423 014	181 864	257 766	195 478	188 951
Fleming County	04	13 605	59 424	25 541	11 850	19 129	580	2 323
Floyd County	05	43 266	244 339	121 754	51 076	54 713	9 371	7 425
Franklin County	06	46 588	954 226	165 490	50 533	709 627	3 432	25 144
Fulton County	01	7 451	55 394	23 265	16 376	11 279	2 364	2 109
Gallatin County	04	7 437	24 534	11 504	5 980	5 352	467	1 231
Garrard County	06	14 333	46 469	25 569	10 355	8 539	426	1 579
Grant County	04	20 805	69 150	37 116	14 412	13 766	1 129	2 728
Graves County	01	36 254	176 411	85 362	50 217	29 943	2 475	8 414
Grayson County	02	23 828	106 845	50 690	25 958	25 958	1 148	3 090
Green County	02	10 595	47 422	23 973	12 571	9 421	320	1 136
Greenup County	04	36 732	155 532	94 678	34 911	20 694	2 062	3 187
Hancock County	02	8 977	26 360	14 134	6 090	4 793	284	1 059
Hardin County	02	91 567	862 589	256 395	59 587	36 373	3 998	506 236
Harlan County	05	34 273	294 980	194 958	36 661	46 202	11 330	5 829
Harrison County	06	17 666	69 708	33 892	13 892	18 209	811	2 905
Hart County	02	16 864	68 949	32 254	16 529	18 074	441	1 650

See footnotes at end of table.

Table 15. **Federal Government Expenditure, by State and County Area: Fiscal Year 1999**—Con.

[Thousand dollars]

State and county area	Congressional district	United States resident population[1]	Federal government expenditure					
			Total	Retirement and Disability	Other Direct Payments	Grants	Procurement	Salaries and Wages
Kentucky—Con.								
Henderson County	01	44 410	170 912	87 473	51 379	21 041	5 005	6 014
Henry County	04	15 023	53 276	25 210	14 363	10 405	625	2 672
Hickman County	01	5 146	27 817	9 444	11 463	5 792	185	933
Hopkins County	01	46 155	246 288	116 514	44 313	27 754	38 079	19 629
Jackson County	05	13 040	67 053	27 868	13 319	24 022	362	1 482
Jefferson County	02 03	672 900	3 831 243	1 414 410	713 289	527 125	809 917	366 503
Jessamine County	06	37 300	109 067	56 005	19 558	22 194	7 598	3 712
Johnson County	05	23 999	126 592	61 642	24 620	36 324	753	3 254
Kenton County	04	147 221	608 932	263 904	111 934	86 016	13 870	133 207
Knott County	05	17 931	87 797	39 852	16 558	28 224	690	2 472
Knox County	05	31 976	153 723	61 361	28 683	55 236	726	7 717
Larue County	02	13 150	54 631	29 060	14 137	8 929	466	2 039
Laurel County	05	52 015	214 891	99 616	33 793	52 522	12 980	15 980
Lawrence County	04 05	15 800	78 688	37 280	14 940	22 432	1 842	2 193
Lee County	05	7 994	46 186	20 056	9 108	15 764	256	1 002
Leslie County	05	13 558	78 654	35 784	14 669	25 369	929	1 903
Letcher County	05	26 069	149 397	72 843	28 708	42 885	1 110	3 852
Lewis County	04	13 471	59 696	27 114	12 114	19 167	270	1 031
Lincoln County	02 06	22 540	97 082	45 409	20 726	27 494	654	2 799
Livingston County	01	9 481	59 428	23 726	12 871	5 704	13 766	3 361
Logan County	01	26 276	117 672	51 212	38 715	22 879	1 562	3 304
Lyon County	01	8 060	33 127	19 490	8 047	3 850	242	1 497
McCracken County	01	64 407	641 891	155 498	73 360	39 862	334 313	38 857
McCreary County	05	16 754	235 386	41 839	18 808	25 507	145 299	3 933
McLean County	01	9 897	52 261	21 695	15 194	13 335	384	1 652
Madison County	06	67 690	255 301	115 465	53 807	50 682	8 763	26 583
Magoffin County	05	14 036	70 514	28 838	13 908	26 125	408	1 235
Marion County	02	17 120	74 116	33 793	16 155	20 430	675	3 063
Marshall County	01	30 250	121 147	73 697	29 737	11 837	1 316	4 561
Martin County	05	11 901	67 194	35 326	11 052	18 681	1 156	979
Mason County	04	16 825	84 097	31 980	17 183	31 178	554	3 202
Meade County	02	29 195	69 397	43 531	14 262	8 937	526	2 141
Menifee County	05	5 865	40 753	14 226	4 987	12 355	661	8 524
Mercer County	06	20 809	72 841	42 066	15 051	12 578	632	2 513
Metcalfe County	02	9 596	42 136	18 267	9 799	12 274	355	1 441
Monroe County	01	11 157	69 780	26 110	17 512	23 488	441	2 229
Montgomery County	06	21 636	94 539	43 971	18 350	28 195	597	3 425
Morgan County	05	13 660	62 340	25 764	11 783	22 658	567	1 568
Muhlenberg County	01	31 968	226 740	83 203	33 018	21 595	59 499	29 425
Nelson County	02	36 971	108 460	56 990	25 972	18 347	2 132	5 019
Nicholas County	04 06	7 126	30 457	14 905	7 117	6 950	213	1 271
Ohio County	01	22 128	92 898	50 707	22 706	14 513	1 047	3 925
Oldham County	04	45 821	67 341	36 293	16 458	9 647	1 112	3 832
Owen County	04	10 418	29 543	14 661	8 177	5 288	298	1 118
Owsley County	05	5 375	38 414	14 832	6 878	15 539	256	909
Pendleton County	04	13 959	46 493	22 525	9 736	12 296	432	1 504
Perry County	05	30 805	182 038	94 036	32 288	41 490	6 318	7 907
Pike County	05	71 526	422 657	200 322	66 114	130 642	11 365	14 214
Powell County	06	13 264	43 062	19 827	6 954	14 312	329	1 639
Pulaski County	05	57 110	259 973	138 762	44 088	64 410	2 874	9 839
Robertson County	04	2 265	8 877	3 979	2 581	2 020	57	240
Rockcastle County	05	15 974	96 214	30 578	14 101	49 563	417	1 555
Rowan County	04	22 168	82 200	35 682	18 849	22 743	755	4 172
Russell County	01	16 182	86 288	39 703	16 419	26 596	993	2 576
Scott County	06	32 249	87 773	43 568	19 291	21 087	796	3 031
Shelby County	04	30 552	91 277	46 217	19 381	15 658	5 763	4 258
Simpson County	01	16 587	61 564	27 651	20 369	11 423	455	1 667
Spencer County	02	10 441	27 630	14 592	6 666	4 308	738	1 325
Taylor County	02	22 942	99 294	51 617	25 515	16 163	1 544	4 455
Todd County	01	11 289	53 110	21 765	17 815	11 374	504	1 653
Trigg County	01	12 593	64 998	34 760	15 142	7 779	1 203	6 112
Trimble County	04	7 926	24 534	13 511	6 366	3 614	227	816
Union County	01	16 499	-89 632	32 908	22 582	8 773	-156 451	2 556
Warren County	02	87 683	349 362	154 092	84 239	62 739	10 073	38 220
Washington County	02	11 047	41 492	19 254	10 329	9 697	384	1 828
Wayne County	05	19 190	93 921	37 524	19 960	34 071	384	1 982
Webster County	01	13 460	87 102	31 910	17 528	8 039	27 610	2 015
Whitley County	05	36 130	232 076	112 163	47 138	56 126	9 284	7 365
Wolfe County	05	7 507	44 483	17 636	7 680	17 104	554	1 510
Woodford County	06	22 773	59 038	36 729	11 841	7 326	1 035	2 107
State undistributed			1 030 257	2 225	866 394	161 639	–	–
Louisiana		4 372 035	24 384 277	7 910 688	6 414 156	5 227 879	2 666 608	2 164 947
Acadia Parish	07	57 947	271 484	102 811	80 918	67 082	14 569	6 104
Allen Parish	07	24 218	144 911	42 339	34 025	26 607	3 347	38 594
Ascension Parish	03 04	74 049	205 662	90 760	59 472	43 190	5 367	6 873
Assumption Parish	03	23 242	90 704	36 961	26 494	24 297	464	2 487
Avoyelles Parish	06	40 710	216 942	77 563	62 626	65 484	5 826	5 443
Beauregard Parish	07	32 265	132 568	69 757	30 644	24 869	1 026	6 271
Bienville Parish	05	15 739	88 775	35 874	24 120	24 957	1 284	2 541
Bossier Parish	05	93 374	681 797	257 049	76 406	58 357	45 012	244 972
Caddo Parish	04 05	241 502	1 166 045	476 500	286 134	244 222	45 415	113 773
Calcasieu Parish	07	180 607	700 590	326 404	186 210	125 407	29 708	32 862
Caldwell Parish	05	10 469	58 274	21 233	22 563	12 733	298	1 446
Cameron Parish	07	8 969	33 821	12 132	11 036	6 654	2 496	1 503
Catahoula Parish	06	10 905	84 548	22 169	32 166	20 121	7 680	2 412
Claiborne Parish	05	16 826	79 477	32 875	20 489	22 891	846	2 376
Concordia Parish	06	20 572	123 625	41 376	39 447	33 452	5 936	3 413

See footnotes at end of table.

Table 15. **Federal Government Expenditure, by State and County Area: Fiscal Year 1999**—Con.

[Thousand dollars]

State and county area	Congressional district	United States resident population[1]	Federal government expenditure					
			Total	Retirement and Disability	Other Direct Payments	Grants	Procurement	Salaries and Wages
Louisiana—Con.								
De Soto Parish	04	25 146	119 464	50 456	31 795	33 218	739	3 256
East Baton Rouge Parish	04 06	393 294	2 415 550	670 034	396 187	1 136 921	74 939	137 471
East Carroll Parish	05	8 719	73 318	15 862	30 652	25 304	361	1 139
East Feliciana Parish	06	21 119	84 852	31 572	25 537	23 807	583	3 352
Evangeline Parish	04 07	34 329	205 380	72 026	56 978	72 433	880	3 063
Franklin Parish	06	21 993	134 760	38 643	54 155	37 873	611	3 478
Grant Parish	06	19 211	87 657	39 119	23 047	19 177	2 055	4 258
Iberia Parish	03	73 425	267 870	122 456	64 693	69 661	3 405	7 655
Iberville Parish	03 04	31 357	158 681	53 529	45 989	42 455	5 881	10 827
Jackson Parish	05	15 449	82 037	34 510	25 702	17 407	922	3 496
Jefferson Parish	01 02 03	447 790	1 815 681	748 921	509 078	256 655	209 094	91 933
Jefferson Davis Parish	07	31 423	144 897	58 448	50 082	29 874	2 704	3 790
Lafayette Parish	04 07	187 403	622 906	258 964	148 465	124 739	38 685	52 053
Lafourche Parish	03	89 463	510 825	140 103	85 654	58 434	218 319	8 315
La Salle Parish	06	13 705	68 213	29 558	19 147	16 859	515	2 133
Lincoln Parish	05	41 129	155 371	61 747	45 870	40 263	1 371	6 120
Livingston Parish	06	91 182	237 896	115 104	67 752	46 687	1 616	6 736
Madison Parish	06	12 987	92 953	21 016	38 922	29 202	1 687	2 125
Morehouse Parish	05	31 242	203 492	65 435	75 711	57 569	1 012	3 765
Natchitoches Parish	04 06	37 198	200 642	66 149	59 159	62 980	3 361	8 993
Orleans Parish	01 02	460 913	4 811 688	1 001 346	831 863	833 993	1 439 017	705 469
Ouachita Parish	05	146 672	572 426	242 980	171 530	118 789	12 712	26 415
Plaquemines Parish	03	26 094	203 975	39 965	25 167	18 165	91 411	29 267
Pointe Coupee Parish	04 06	23 440	100 169	35 849	29 042	31 453	707	3 119
Rapides Parish	04 06	126 775	689 073	284 868	154 640	119 965	37 032	92 569
Red River Parish	04 05	9 489	56 979	17 899	19 019	17 425	1 012	1 624
Richland Parish	05	21 082	136 847	37 951	55 795	37 550	675	4 875
Sabine Parish	04	23 812	120 119	54 383	27 791	34 673	788	2 484
St. Bernard Parish	03	65 406	286 417	140 176	92 739	24 771	22 315	6 416
St. Charles Parish	03	48 640	157 998	63 570	36 554	21 783	28 433	7 658
St. Helena Parish	06	9 607	38 241	11 817	10 772	14 809	156	686
St. James Parish	03	21 197	113 919	34 483	25 706	19 739	30 773	3 217
St. John the Baptist Ps	03	42 494	156 592	59 637	36 452	22 173	33 772	4 557
St. Landry Parish	04 07	84 243	444 205	166 175	116 920	148 737	2 492	9 881
St. Martin Parish	03 04	47 645	170 648	67 603	40 312	51 064	7 494	4 175
St. Mary Parish	03	56 795	236 128	96 937	55 454	59 138	15 847	8 753
St. Tammany Parish	01	192 945	566 135	311 762	145 257	63 010	16 634	29 471
Tangipahoa Parish	01	98 285	424 147	168 128	125 769	111 298	4 010	14 942
Tensas Parish	06	6 539	61 046	12 589	29 981	17 444	201	831
Terrebonne Parish	03	105 128	364 999	178 481	95 583	65 663	9 966	15 306
Union Parish	05	22 165	100 918	43 808	28 851	22 691	1 395	4 172
Vermilion Parish	07	52 258	215 772	90 790	76 492	39 761	1 672	7 057
Vernon Parish	07	51 567	611 967	103 459	37 903	30 274	114 396	325 937
Washington Parish	01	43 162	248 804	98 912	83 060	57 430	3 139	6 263
Webster Parish	05	42 797	211 325	102 308	57 424	44 498	1 258	5 836
West Baton Rouge Parish	04	20 421	113 858	31 949	22 160	15 143	41 732	2 872
West Carroll Parish	05	12 175	73 107	23 889	27 804	19 057	374	1 983
West Feliciana Parish	06	13 833	37 901	11 478	8 618	8 530	8 405	871
Winn Parish	06	17 498	79 109	30 591	22 964	21 572	773	3 209
State undistributed			1 218 100	7 450	1 075 209	135 441	–	–
Maine		1 253 040	7 281 484	2 758 011	1 261 529	1 664 301	802 591	795 052
Androscoggin County	02	101 337	443 288	216 036	95 630	105 578	6 123	19 922
Aroostook County	02	75 836	463 286	186 397	79 750	136 798	28 869	31 473
Cumberland County	01	256 437	1 277 098	514 516	200 199	203 574	109 703	249 106
Franklin County	02	28 797	120 260	59 153	26 181	29 061	1 409	4 456
Hancock County	02	49 670	268 060	112 987	41 583	72 188	12 360	28 942
Kennebec County	01 02	115 224	898 486	274 923	98 365	437 668	11 870	75 661
Knox County	01	38 193	175 170	88 306	32 985	44 980	1 926	6 974
Lincoln County	01	31 947	145 842	81 359	26 853	29 438	2 528	5 664
Oxford County	02	54 288	231 705	122 183	47 878	50 852	2 434	8 357
Penobscot County	02	144 432	734 973	306 511	123 911	195 191	27 266	82 095
Piscataquis County	02	18 077	87 521	47 149	16 436	20 635	640	2 661
Sagadahoc County	01	36 267	652 756	75 023	17 289	28 438	504 964	27 042
Somerset County	02	52 630	217 040	105 658	40 385	59 926	2 195	8 876
Waldo County	02	36 965	186 519	71 997	26 150	40 392	42 229	5 751
Washington County	02	35 352	225 345	86 241	41 937	68 876	10 541	17 749
York County	01	177 588	873 228	397 202	124 516	93 652	37 534	220 323
State undistributed			280 905	12 370	221 481	47 054	–	–
Maryland		5 171 634	41 990 244	10 804 526	6 512 719	5 743 960	10 583 522	8 345 517
Allegany County	06	71 162	475 137	198 561	114 940	114 398	14 444	32 795
Anne Arundel County	01 02 03 05	480 483	3 390 365	1 093 251	338 478	337 749	823 374	797 512
Baltimore County	02 03 07	723 914	3 715 888	1 512 948	726 966	321 918	350 000	804 057
Baltimore city area	01 03 07	632 681	7 444 788	1 530 303	1 214 249	2 784 918	1 199 347	715 971
Calvert County	05	73 748	220 709	147 239	37 525	22 877	5 344	7 724
Caroline County	01	29 708	123 891	58 269	31 029	28 949	1 280	4 365
Carroll County	06	152 468	475 530	273 206	108 453	41 099	35 921	16 851
Cecil County	01	84 238	335 102	152 637	62 768	32 537	27 337	59 823
Charles County	05	120 946	587 213	252 157	64 317	56 373	55 292	159 074
Dorchester County	01	29 709	182 604	68 777	43 732	45 558	16 844	7 694
Frederick County	06	190 869	741 608	317 130	97 065	75 577	86 136	165 701
Garrett County	06	29 389	125 569	57 240	27 264	32 150	4 340	4 575
Harford County	02	217 908	1 314 241	401 076	137 986	70 475	299 738	404 967
Howard County	03 06	243 112	779 991	307 124	86 357	81 292	260 264	44 953
Kent County	01	19 089	113 525	56 424	30 307	19 364	3 565	3 866
Montgomery County	04 08	852 174	9 210 813	1 802 106	544 300	672 096	3 443 908	2 748 403
Prince George's County	04 05	781 781	6 874 608	1 602 423	480 221	530 375	2 538 211	1 723 376
Queen Anne's County	01	40 688	128 276	71 456	30 213	15 642	6 630	4 335
St. Mary's County	05	88 758	2 143 596	187 712	52 170	55 251	1 281 402	567 060
Somerset County	01	24 236	121 292	46 359	25 960	38 343	6 883	3 746

See footnotes at end of table.

Table 15. **Federal Government Expenditure, by State and County Area: Fiscal Year 1999**—Con.

[Thousand dollars]

State and county area	Congressional district	United States resident population[1]	Federal government expenditure					
			Total	Retirement and Disability	Other Direct Payments	Grants	Procurement	Salaries and Wages
Maryland—Con.								
Talbot County	01	33 550	199 843	93 569	42 772	24 419	25 118	13 965
Washington County	06	127 791	510 816	267 570	107 585	88 227	19 303	28 130
Wicomico County	01	79 560	326 825	147 895	69 263	70 449	21 297	17 922
Worcester County	01	43 672	287 347	134 484	45 456	41 209	57 542	8 655
State undistributed			2 160 668	24 611	1 993 342	142 715	–	–
Massachusetts		6 175 169	37 803 043	11 732 399	8 560 309	8 838 202	5 753 282	2 918 850
Barnstable County	10	212 519	1 419 814	676 870	323 708	198 556	101 800	118 879
Berkshire County	01	132 218	868 999	308 297	177 166	117 623	227 600	38 314
Bristol County	03 04 09	520 258	2 560 497	990 844	571 262	537 531	377 313	83 548
Dukes County	10	14 048	54 307	28 510	14 321	6 515	1 846	3 115
Essex County	05 06	704 407	3 821 665	1 345 008	765 409	521 939	986 252	203 058
Franklin County	01	70 806	276 672	136 231	68 122	53 292	6 777	12 250
Hampden County	01 02	438 279	2 338 046	944 257	512 714	477 950	109 124	294 001
Hampshire County	01 02	150 892	595 617	239 977	120 752	114 803	55 941	64 144
Middlesex County	[2]	1 426 606	9 077 030	2 446 163	1 529 798	1 770 377	2 662 318	668 375
Nantucket County	10	8 206	29 444	13 465	7 016	4 943	655	3 365
Norfolk County	[2]	643 580	2 791 585	954 791	751 383	415 515	600 862	69 034
Plymouth County	04 09 10	473 026	1 709 805	800 284	423 421	272 170	64 492	149 438
Suffolk County	07 08 09	641 695	7 600 308	1 491 481	1 107 370	3 549 300	425 628	1 026 529
Worcester County	01 02 03 05	738 629	3 066 197	1 334 434	792 504	621 786	132 673	184 801
State undistributed			1 593 056	21 787	1 395 365	175 904	–	–
Michigan		9 863 775	43 871 642	18 141 419	10 968 922	9 764 029	2 064 872	2 932 400
Alcona County	05	11 147	72 008	39 394	14 083	15 839	633	2 059
Alger County	01	10 083	49 186	25 598	10 536	9 052	621	3 378
Allegan County	02 06	103 406	256 629	134 489	64 268	43 466	5 536	8 870
Alpena County	01	30 615	169 130	80 949	34 633	35 606	12 305	5 637
Antrim County	01	21 953	93 063	49 086	19 466	13 387	8 158	2 966
Arenac County	05	16 547	86 016	44 196	21 876	16 117	1 400	2 427
Baraga County	01	8 672	119 838	20 189	7 995	86 751	3 446	1 457
Barry County	02 03 07	54 648	141 487	80 903	32 699	19 876	2 673	5 335
Bay County	05	109 514	446 653	224 053	115 061	88 585	4 767	14 186
Benzie County	01	15 257	61 452	36 734	10 976	10 361	760	2 621
Berrien County	06	159 709	711 978	350 351	155 760	172 372	10 838	22 658
Branch County	07	43 825	152 653	77 832	43 482	25 103	1 293	4 942
Calhoun County	07	141 380	740 316	314 621	137 721	128 909	37 097	121 968
Cass County	06	50 129	165 530	83 023	41 242	33 281	3 269	4 716
Charlevoix County	01	25 034	90 372	52 734	17 972	11 578	3 228	4 860
Cheboygan County	01	24 153	111 542	58 052	22 659	23 127	1 978	5 725
Chippewa County	01	37 904	186 205	75 423	30 859	49 077	12 237	18 608
Clare County	04	29 955	151 096	83 133	37 840	26 085	958	3 080
Clinton County	04	64 054	168 492	74 605	38 194	29 800	2 208	23 685
Crawford County	01 04	14 265	56 996	29 540	11 339	6 627	1 444	8 046
Delta County	01	38 848	180 670	96 460	38 787	32 384	3 052	9 986
Dickinson County	01	26 944	139 201	68 870	22 334	15 995	5 776	26 226
Eaton County	07	101 612	595 738	125 363	57 724	389 443	2 047	21 161
Emmet County	01	28 995	111 963	61 088	23 509	18 554	3 562	5 249
Genesee County	05 08 09	437 349	1 819 955	822 804	466 617	419 925	32 796	77 812
Gladwin County	04	25 697	116 280	67 007	30 100	15 729	741	2 703
Gogebic County	01	17 043	110 211	55 955	22 803	22 261	1 856	7 337
Grand Traverse County	01	75 352	295 549	155 559	54 506	44 580	11 200	29 704
Gratiot County	04	40 027	174 314	77 822	49 120	39 564	1 845	5 962
Hillsdale County	07	47 042	160 751	83 441	40 276	28 975	2 204	5 855
Houghton County	01	35 448	168 897	76 437	34 807	41 673	6 212	9 768
Huron County	05	35 283	179 920	86 392	55 724	30 783	1 582	5 439
Ingham County	08	285 123	2 524 265	658 850	262 528	1 442 891	50 897	109 099
Ionia County	03	67 126	173 762	84 775	44 127	33 767	5 084	6 010
Iosco County	05	25 928	151 799	91 595	33 560	17 460	4 086	5 098
Iron County	01	12 817	78 616	42 888	16 716	15 259	920	2 833
Isabella County	04	59 122	159 227	77 460	41 609	31 174	1 683	7 301
Jackson County	07	157 271	575 617	299 070	133 755	100 950	16 379	25 462
Kalamazoo County	06	229 867	857 842	389 516	172 950	169 809	33 354	92 213
Kalkaska County	01	15 808	51 301	27 521	11 163	10 497	554	1 565
Kent County	03	550 388	1 841 834	859 779	341 696	350 087	124 258	166 013
Keweenaw County	01	2 142	11 793	6 493	2 619	2 225	57	399
Lake County	02	10 627	61 174	31 070	12 673	14 631	417	2 383
Lapeer County	05 09	89 391	215 838	111 448	51 449	42 103	2 323	8 515
Leelanau County	01	19 370	60 208	36 913	12 289	4 818	1 094	5 094
Lenawee County	07	99 780	346 599	181 315	93 271	57 095	3 285	11 634
Livingston County	08	151 496	288 195	156 101	64 880	46 548	7 015	13 652
Luce County	01	6 754	34 290	15 890	7 760	9 464	227	949
Mackinac County	01	11 103	52 346	27 903	10 911	8 459	1 125	3 949
Macomb County	10 12	792 082	3 479 343	1 460 666	748 104	278 051	658 770	333 753
Manistee County	02	23 665	108 114	60 573	25 212	14 677	2 497	5 155
Marquette County	01	62 758	270 582	143 358	56 910	47 645	7 095	15 574
Mason County	02	27 966	114 923	64 286	24 517	17 947	3 147	5 025
Mecosta County	04	40 704	136 208	72 504	34 299	22 741	1 293	5 370
Menominee County	01	24 449	101 054	54 718	21 976	16 384	3 974	4 002
Midland County	04	81 994	244 718	134 641	52 004	43 310	5 210	9 551
Missaukee County	04	14 151	48 047	26 012	12 421	7 338	591	1 685
Monroe County	16	144 913	426 502	237 837	115 283	54 919	5 465	12 997
Montcalm County	04	61 406	217 187	112 818	56 093	38 466	1 955	7 854
Montmorency County	01	10 014	61 627	37 935	14 632	7 961	242	858
Muskegon County	02	168 037	744 457	341 467	133 768	144 692	102 671	21 858
Newaygo County	02	46 356	148 951	81 915	33 079	26 739	2 532	4 686
Oakland County	08 09 11 12	1 179 978	3 931 617	1 976 734	992 069	512 989	164 206	285 620
Oceana County	02	24 900	103 912	54 652	21 528	15 719	8 778	3 235
Ogemaw County	04	21 201	96 469	54 111	24 218	14 574	625	2 941

See footnotes at end of table.

Table 15. **Federal Government Expenditure, by State and County Area: Fiscal Year 1999**—Con.

[Thousand dollars]

State and county area	Congressional district	United States resident population[1]	Federal government expenditure					
			Total	Retirement and Disability	Other Direct Payments	Grants	Procurement	Salaries and Wages
Michigan—Con.								
Ontonagon County	01	7 668	59 629	23 672	11 096	14 710	7 678	2 472
Osceola County	04	22 220	100 091	51 849	22 475	21 168	1 462	3 136
Oscoda County	04	8 899	36 499	21 331	8 864	4 190	298	1 816
Otsego County	01	22 719	95 172	46 321	14 684	20 916	2 320	10 932
Ottawa County	02	230 261	655 105	326 273	107 980	62 597	130 629	27 625
Presque Isle County	01	14 596	72 587	43 192	15 409	10 665	1 029	2 292
Roscommon County	04	23 562	143 660	87 765	36 887	16 537	512	1 959
Saginaw County	04 05	209 245	937 214	433 778	203 890	199 354	28 610	71 582
St. Clair County	10	161 755	509 972	242 391	125 668	98 290	18 056	25 567
St. Joseph County	06	61 448	214 587	112 982	55 053	33 981	5 442	7 130
Sanilac County	05	43 451	183 779	87 522	58 315	28 083	3 948	5 911
Schoolcraft County	01	8 788	54 754	24 122	10 463	10 444	7 165	2 561
Shiawassee County	04 08	72 346	246 094	132 570	65 853	37 953	1 862	7 855
Tuscola County	05	58 195	213 194	109 193	57 671	36 420	2 339	7 570
Van Buren County	06	75 917	294 779	137 879	64 834	72 918	10 833	8 314
Washtenaw County	07 08 13	306 073	1 445 995	394 100	211 955	530 154	142 101	167 685
Wayne County	[2]	2 106 495	10 602 942	4 064 451	2 617 321	2 734 708	272 459	914 003
Wexford County	02	29 560	138 860	63 786	23 332	25 916	18 597	7 228
State undistributed			2 064 222	13 318	1 812 134	238 770	–	–
Minnesota		4 775 508	21 665 794	7 847 038	5 734 695	4 498 501	1 807 300	1 778 260
Aitkin County	08	14 293	83 900	41 765	15 125	23 973	728	2 308
Anoka County	06	298 948	1 148 237	258 810	788 011	81 159	8 096	12 160
Becker County	07	29 757	150 729	59 588	35 839	39 335	6 340	9 626
Beltrami County	07	39 210	183 610	67 251	31 933	64 081	5 411	14 934
Benton County	07 08	34 832	103 805	64 953	18 133	16 768	467	3 485
Big Stone County	02	5 571	37 786	14 509	16 108	4 933	355	1 880
Blue Earth County	01	53 874	215 890	96 404	54 719	38 233	5 455	21 080
Brown County	02	26 903	112 146	54 964	39 726	10 903	2 387	4 166
Carlton County	08	31 492	143 990	66 688	25 059	37 752	1 441	13 049
Carver County	02	67 023	139 901	60 051	28 844	14 296	24 250	12 460
Cass County	08	27 042	146 875	64 779	24 452	46 280	1 358	10 007
Chippewa County	02	13 028	61 852	25 396	23 946	9 119	528	2 862
Chisago County	08	42 302	105 382	62 341	24 853	11 003	1 548	5 637
Clay County	07	51 717	187 600	86 342	57 887	34 974	1 640	6 757
Clearwater County	07	8 146	44 240	16 809	9 005	16 501	384	1 541
Cook County	08	4 772	26 362	10 801	2 829	8 038	966	3 728
Cottonwood County	02	11 908	68 864	28 259	28 659	8 347	734	2 865
Crow Wing County	08	52 608	228 641	127 896	44 541	43 540	3 778	8 886
Dakota County	01 03 04 06	349 131	709 219	348 025	112 392	54 336	90 245	104 221
Dodge County	01	17 396	61 943	23 553	24 129	11 672	540	2 049
Douglas County	07	31 274	131 522	68 118	31 160	24 372	1 594	6 278
Faribault County	01	16 247	89 970	38 894	36 873	10 509	785	2 909
Fillmore County	01	20 688	100 096	43 676	35 576	15 707	1 081	4 057
Freeborn County	01	31 503	156 987	75 281	43 131	19 546	14 005	5 023
Goodhue County	01	43 367	153 117	77 925	44 585	21 824	2 266	6 517
Grant County	07	6 077	43 977	15 203	18 948	8 021	384	1 422
Hennepin County	02 03 04 05	1 064 419	5 584 841	1 782 726	882 833	1 127 252	1 099 499	692 531
Houston County	01	19 489	68 892	36 521	18 637	9 299	1 086	3 349
Hubbard County	07	17 031	77 844	40 558	16 829	17 620	597	2 240
Isanti County	08	30 887	76 275	40 073	19 244	12 056	1 320	3 581
Itasca County	08	44 154	191 888	100 789	33 546	45 770	3 410	8 373
Jackson County	02	11 378	58 863	21 126	29 460	5 818	503	1 956
Kanabec County	08	14 427	52 344	25 364	9 391	14 700	526	2 363
Kandiyohi County	02	40 826	177 018	75 662	45 918	27 293	17 899	10 246
Kittson County	07	5 175	45 224	12 512	24 427	5 219	371	2 694
Koochiching County	08	14 895	68 644	36 469	11 745	13 311	1 053	6 066
Lac qui Parle County	02	7 813	49 004	18 299	22 604	5 648	528	1 925
Lake County	08	10 765	51 748	32 055	8 291	8 347	1 624	1 432
Lake of the Woods Count	07	4 621	20 217	9 757	4 913	4 201	185	1 161
Le Sueur County	01 02	25 464	92 086	45 225	27 893	15 069	844	3 055
Lincoln County	02	6 424	40 805	14 389	19 877	4 854	327	1 358
Lyon County	02	24 256	106 534	44 586	34 528	16 494	4 351	6 575
McLeod County	02	34 552	111 894	54 515	30 612	20 309	1 984	4 475
Mahnomen County	07	5 091	30 984	10 755	9 917	8 646	876	789
Marshall County	07	10 094	84 554	21 246	48 855	9 959	1 065	3 429
Martin County	02	21 792	113 444	48 909	43 620	16 267	1 030	3 618
Meeker County	02	21 763	80 382	37 981	27 313	10 127	763	4 197
Mille Lacs County	08	21 350	101 824	50 554	23 952	23 089	1 010	3 219
Morrison County	07 08	30 522	141 013	59 399	30 986	28 792	2 987	18 849
Mower County	01	37 152	185 605	91 403	58 881	22 972	4 528	7 820
Murray County	02	9 519	53 196	19 188	26 593	4 713	554	2 148
Nicollet County	01 02	29 272	68 559	30 850	25 864	8 606	512	2 728
Nobles County	02	19 113	93 374	40 271	31 190	16 257	897	4 759
Norman County	07	7 517	57 799	17 158	31 923	6 098	574	2 045
Olmsted County	01	119 077	443 756	163 880	80 357	134 804	14 007	50 708
Otter Tail County	07	55 583	242 641	119 449	64 181	42 171	5 725	11 114
Pennington County	07	13 557	70 246	25 125	23 075	16 842	796	4 409
Pine County	08	24 616	119 021	51 667	21 006	26 873	1 613	17 862
Pipestone County	02	9 993	52 575	21 691	18 966	8 615	515	2 786
Polk County	07	30 787	190 063	61 991	75 156	44 172	2 285	6 460
Pope County	07	10 886	55 543	25 970	20 620	6 608	569	1 776
Ramsey County	04	486 254	3 385 414	1 010 599	507 429	1 251 581	314 672	301 132
Red Lake County	07	4 202	35 046	8 079	11 917	5 088	8 841	1 121
Redwood County	02	16 421	93 852	35 680	38 809	14 683	1 238	3 442
Renville County	02	16 808	93 365	34 977	42 638	11 137	1 032	3 582
Rice County	01	54 988	161 491	80 157	38 328	29 977	5 404	7 625
Rock County	02	9 619	47 925	21 030	19 066	5 733	398	1 698
Roseau County	07	16 085	64 868	22 024	27 956	11 207	583	3 097
St. Louis County	08	193 433	1 003 924	460 110	180 636	211 318	35 574	116 287
Scott County	01 02 03	82 994	122 352	66 045	27 676	11 042	4 250	13 339

See footnotes at end of table.

Table 15. **Federal Government Expenditure, by State and County Area: Fiscal Year 1999**—Con.

[Thousand dollars]

State and county area	Congressional district	United States resident population[1]	Federal government expenditure					
			Total	Retirement and Disability	Other Direct Payments	Grants	Procurement	Salaries and Wages
Minnesota—Con.								
Sherburne County	07 08	63 356	108 044	58 850	20 030	17 485	1 857	9 822
Sibley County	02	14 774	61 893	24 645	26 735	7 617	559	2 337
Stearns County	02 07	130 081	441 945	184 491	91 876	74 584	24 879	66 115
Steele County	01	32 061	107 452	52 057	32 896	11 780	6 599	4 120
Stevens County	07	9 973	61 117	17 819	26 972	11 651	660	4 015
Swift County	02	11 344	63 350	23 317	26 574	8 350	2 245	2 863
Todd County	07	24 240	102 406	44 041	24 827	28 536	912	4 090
Traverse County	07	4 168	33 344	10 708	18 139	3 093	301	1 102
Wabasha County	01	21 140	92 756	40 432	25 282	9 794	13 984	3 264
Wadena County	07	13 238	66 663	31 605	15 052	16 670	672	2 663
Waseca County	01	18 560	86 277	31 163	26 267	8 475	5 490	14 881
Washington County	06	202 606	260 877	151 842	53 523	32 354	7 594	15 563
Watonwan County	02	11 548	59 409	25 079	22 407	3 428	5 949	2 545
Wilkin County	07	7 287	40 268	13 838	19 796	4 792	429	1 414
Winona County	01	47 785	156 793	79 750	41 740	22 444	5 539	7 320
Wright County	02 03	87 864	187 148	103 340	46 721	24 045	2 728	10 313
Yellow Medicine County	02	11 310	71 856	25 094	31 137	11 401	1 728	2 497
State undistributed			960 615	3 874	770 598	186 143	–	–
Mississippi		2 768 619	16 487 905	5 656 227	3 806 501	3 387 313	1 939 318	1 698 546
Adams County	04	33 657	174 971	80 967	40 050	38 434	9 380	6 140
Alcorn County	01	33 080	148 671	77 465	37 253	27 222	2 040	4 691
Amite County	04	13 906	58 293	27 882	14 467	12 562	811	2 571
Attala County	02 03	18 338	99 979	46 787	25 296	23 705	1 168	3 023
Benton County	01	8 091	38 546	16 491	9 752	10 679	528	1 095
Bolivar County	02	39 826	239 284	77 394	73 612	82 162	1 201	4 915
Calhoun County	01	14 891	74 526	33 201	22 282	15 224	1 102	2 716
Carroll County	02	9 967	43 672	17 300	11 966	12 258	1 024	1 124
Chickasaw County	01	18 121	88 540	42 114	23 396	19 332	748	2 949
Choctaw County	01	9 366	36 538	16 227	8 112	9 554	619	2 026
Claiborne County	02	11 596	48 684	21 176	12 351	13 170	877	1 110
Clarke County	03	18 445	72 190	38 118	16 304	15 358	485	1 925
Clay County	03	21 657	94 666	40 816	22 085	20 589	6 552	4 623
Coahoma County	02	31 094	188 553	62 084	66 214	54 311	1 178	4 767
Copiah County	04	28 892	150 707	65 091	33 495	27 992	20 083	4 046
Covington County	04	17 889	84 925	41 102	17 933	22 404	488	2 998
Desoto County	01	102 131	246 571	149 467	55 983	30 463	3 296	7 363
Forrest County	05	74 927	376 689	162 882	84 235	67 877	18 732	42 963
Franklin County	04	8 160	48 589	18 618	8 614	18 621	618	2 117
George County	05	20 185	73 653	41 638	20 416	8 681	552	2 366
Greene County	05	12 630	37 427	17 948	10 295	7 955	371	858
Grenada County	01 02	22 450	113 640	49 135	32 950	18 631	2 527	10 396
Hancock County	05	41 518	473 834	91 880	38 231	17 183	206 376	120 164
Harrison County	05	178 567	1 578 134	483 771	195 329	89 706	235 579	573 749
Hinds County	02 04	245 737	1 913 853	514 825	250 331	865 656	57 230	225 811
Holmes County	02	21 562	151 153	46 081	46 812	47 133	8 060	3 068
Humphreys County	02	11 214	76 436	20 863	29 285	22 316	2 499	1 474
Issaquena County	02	1 635	14 224	2 120	7 651	2 944	1 206	303
Itawamba County	01	21 085	72 871	34 238	19 776	15 093	1 235	2 530
Jackson County	05	133 120	1 439 499	276 061	126 841	68 870	865 917	101 810
Jasper County	03	18 110	77 820	38 499	16 594	19 196	501	3 030
Jefferson County	02	8 385	58 791	18 080	15 614	23 492	345	1 260
Jefferson Davis County	04	13 770	61 166	25 858	14 426	19 258	295	1 328
Jones County	03 04	63 054	275 793	146 042	68 768	46 945	2 522	11 515
Kemper County	03	10 487	48 715	20 373	11 573	14 586	355	1 827
Lafayette County	01	34 914	126 770	47 318	21 533	35 280	7 482	15 157
Lamar County	05	38 127	89 295	48 691	23 122	14 311	597	2 574
Lauderdale County	03	75 978	435 071	183 539	80 576	60 084	15 932	94 940
Lawrence County	04	13 066	69 192	37 215	16 766	11 176	569	3 466
Leake County	02 03	19 602	98 936	44 834	26 971	22 558	647	3 925
Lee County	01	75 211	281 497	144 128	60 703	41 539	6 492	28 635
Leflore County	02	36 816	212 300	70 253	73 521	53 645	5 230	9 650
Lincoln County	04	32 105	124 602	64 835	27 937	25 358	1 022	5 450
Lowndes County	03	60 527	345 685	120 724	46 040	43 666	61 415	73 840
Madison County	02 03	74 562	428 274	109 252	71 749	55 763	181 972	9 538
Marion County	04	26 538	131 045	59 686	31 014	29 403	7 604	3 337
Marshall County	01	32 323	152 827	62 251	32 399	52 082	1 604	4 491
Monroe County	01	38 230	171 159	74 668	42 008	46 941	2 031	5 511
Montgomery County	01 02	12 394	76 932	29 138	18 157	24 996	698	3 943
Neshoba County	03	27 639	120 840	49 252	26 612	39 212	603	5 162
Newton County	03	21 741	113 494	55 395	32 287	20 500	711	4 602
Noxubee County	03	12 497	65 945	24 525	15 873	21 838	1 822	1 886
Oktibbeha County	01 03	39 765	203 039	63 996	31 866	81 756	9 251	16 169
Panola County	01 02	33 913	151 999	66 884	39 244	37 222	2 930	5 719
Pearl River County	05	47 969	200 822	102 222	51 433	19 361	22 522	5 283
Perry County	05	12 039	42 257	20 911	10 658	8 920	353	1 415
Pike County	04	37 910	184 359	88 359	49 015	37 485	2 057	7 444
Pontotoc County	01	25 685	85 135	43 196	22 402	15 626	877	3 034
Prentiss County	01	24 497	101 196	52 647	26 117	19 199	497	2 734
Quitman County	02	9 780	67 733	21 885	23 948	20 182	341	1 377
Rankin County	03	112 348	291 367	165 636	58 733	34 910	3 051	29 037
Scott County	03	24 911	124 132	53 381	29 540	32 440	795	7 978
Sharkey County	02	6 543	42 831	12 093	18 858	9 859	476	1 546
Simpson County	04	25 375	112 930	51 629	25 503	32 243	679	2 875
Smith County	03	15 431	62 334	31 054	12 149	15 906	479	2 746
Stone County	05	13 488	70 179	35 288	18 523	11 742	887	3 739
Sunflower County	02	33 257	152 735	48 150	57 994	41 757	803	4 031
Tallahatchie County	01 02	14 587	95 107	27 905	32 704	26 823	5 071	2 604
Tate County	01	24 417	91 946	42 517	24 936	19 638	1 148	3 707
Tippah County	01	21 069	97 187	47 641	25 116	19 785	1 371	3 273

See footnotes at end of table.

Table 15. **Federal Government Expenditure, by State and County Area: Fiscal Year 1999**—Con.

[Thousand dollars]

State and county area	Congressional district	United States resident population[1]	Federal government expenditure					
			Total	Retirement and Disability	Other Direct Payments	Grants	Procurement	Salaries and Wages
Mississippi—Con.								
Tishomingo County	01	18 742	115 631	50 828	21 449	14 001	25 954	3 399
Tunica County	02	7 935	48 034	13 659	18 661	14 556	213	945
Union County	01	24 121	90 991	47 554	22 309	14 998	2 956	3 173
Walthall County	04	14 211	63 449	27 717	17 178	16 838	298	1 417
Warren County	02	49 148	383 161	110 185	59 548	31 483	87 801	94 144
Washington County	02	64 265	331 060	126 722	91 910	82 606	8 423	21 399
Wayne County	03 05	20 637	71 534	36 158	15 328	17 446	653	1 948
Webster County	01	10 633	59 592	23 647	13 668	20 073	341	1 864
Wilkinson County	04	9 042	45 283	19 925	10 168	14 543	142	505
Winston County	03	19 253	88 223	42 333	19 347	23 339	595	2 608
Yalobusha County	01	12 627	76 207	35 852	20 318	15 176	1 086	3 775
Yazoo County	02	25 208	183 908	52 374	51 682	57 625	4 334	17 892
State undistributed			928 076	5 581	750 636	171 858	–	–
Missouri		5 468 338	33 231 030	11 188 508	7 545 403	5 478 456	5 705 264	3 313 400
Adair County	09	24 200	92 962	38 098	26 557	21 985	1 918	4 405
Andrew County	06	15 585	51 616	22 497	14 401	11 164	481	3 072
Atchison County	06	7 021	47 022	15 369	16 725	12 179	812	1 937
Audrain County	09	23 449	117 331	55 333	42 078	14 746	1 047	4 127
Barry County	07	33 189	137 380	77 000	30 280	21 402	2 451	6 248
Barton County	07	12 133	51 428	23 906	19 156	5 654	567	2 144
Bates County	04	16 061	76 839	36 533	25 975	10 638	795	2 897
Benton County	04	17 345	93 589	56 592	22 332	9 310	1 094	4 261
Bollinger County	08	11 829	49 647	22 063	11 250	14 318	398	1 618
Boone County	09	130 179	537 930	186 479	99 267	136 913	22 673	92 598
Buchanan County	06	81 635	380 470	191 083	96 880	64 581	4 105	23 822
Butler County	08	40 379	255 200	105 489	61 664	61 937	5 031	21 079
Caldwell County	06	8 926	40 582	20 141	13 806	4 217	503	1 915
Callaway County	09	37 904	141 167	64 147	36 045	15 883	3 092	22 000
Camden County	04	34 596	152 190	85 474	32 946	29 520	917	3 333
Cape Girardeau County	08	67 200	254 308	126 458	52 147	45 531	7 771	22 401
Carroll County	06	10 108	62 698	24 882	26 589	7 678	758	2 791
Carter County	08	6 292	38 696	17 456	6 224	12 399	202	2 415
Cass County	04	83 099	300 799	151 571	64 012	39 094	7 062	39 060
Cedar County	07	13 395	69 892	38 391	16 460	11 197	1 388	2 455
Chariton County	06	8 557	54 825	19 985	22 122	8 603	1 838	2 277
Christian County	07	51 353	137 398	84 428	26 127	19 313	1 451	6 079
Clark County	09	7 367	36 268	14 064	14 549	5 658	398	1 598
Clay County	06	180 111	450 235	204 169	145 876	41 469	17 580	41 140
Clinton County	06	19 522	69 860	36 507	20 031	9 416	885	3 022
Cole County	04	69 512	1 103 523	191 382	66 175	819 756	9 628	16 582
Cooper County	06	16 153	72 020	33 203	22 431	12 848	640	2 898
Crawford County	08	22 427	94 496	47 254	19 427	24 062	1 859	1 894
Dade County	07	7 939	39 219	19 613	10 756	6 787	426	1 637
Dallas County	04	15 570	59 518	31 692	12 553	12 950	483	1 839
Daviess County	06	8 051	43 668	17 673	14 494	7 718	1 590	2 193
De Kalb County	06	11 288	35 192	16 069	11 963	5 197	403	1 560
Dent County	08	14 257	81 556	34 699	16 137	17 479	9 735	3 506
Douglas County	07	12 421	53 834	25 237	10 688	15 517	404	1 988
Dunklin County	08	32 526	220 141	79 129	64 961	68 989	1 773	5 289
Franklin County	09	93 128	291 064	174 624	69 372	31 479	3 141	12 448
Gasconade County	09	14 975	62 748	37 344	16 071	6 660	540	2 133
Gentry County	06	6 872	45 188	18 078	17 281	6 714	735	2 379
Greene County	07	227 002	982 951	471 146	218 857	132 672	31 671	128 604
Grundy County	06	10 134	57 820	26 391	18 499	9 408	691	2 832
Harrison County	06	8 413	53 935	21 607	21 476	7 459	793	2 600
Henry County	04	21 288	117 555	58 891	30 478	22 454	1 405	4 328
Hickory County	04	8 728	49 452	28 262	12 092	5 963	1 314	1 820
Holt County	06	5 562	37 393	13 933	16 413	4 968	380	1 699
Howard County	06	9 661	50 796	19 586	17 470	10 591	1 317	1 831
Howell County	08	36 070	189 100	89 284	34 482	51 099	8 708	5 527
Iron County	08	10 936	57 351	29 686	12 494	13 546	362	1 262
Jackson County	04 05 06	654 484	4 249 310	1 413 885	715 353	527 086	786 539	806 448
Jasper County	07	100 267	580 449	234 629	104 937	74 527	147 628	18 728
Jefferson County	03	198 116	470 743	275 151	114 188	56 449	7 275	17 680
Johnson County	04	48 053	303 788	79 711	34 737	16 026	26 407	146 906
Knox County	09	4 312	30 158	10 154	14 285	3 383	474	1 862
Laclede County	04	31 419	129 895	74 458	23 934	26 138	978	4 386
Lafayette County	04	32 810	145 826	69 522	42 441	23 562	3 657	6 645
Lawrence County	07	33 494	126 475	69 027	29 072	20 745	1 076	6 555
Lewis County	09	10 230	49 410	20 464	17 692	7 342	1 166	2 747
Lincoln County	09	37 733	107 958	56 102	32 233	13 387	1 341	4 895
Linn County	06	13 867	80 001	37 405	27 006	10 736	1 734	3 119
Livingston County	06	14 024	82 863	32 626	25 703	18 252	1 018	5 264
McDonald County	07	20 158	82 032	35 359	14 877	26 290	835	4 670
Macon County	09	15 450	81 646	36 385	26 568	11 902	2 321	4 470
Madison County	08	11 650	63 916	30 209	14 483	17 511	356	1 356
Maries County	04	8 423	29 743	15 175	8 290	5 371	199	707
Marion County	09	27 719	133 168	64 610	36 442	27 567	1 774	2 774
Mercer County	06	3 956	25 328	8 701	9 036	6 457	199	936
Miller County	04	22 624	96 220	54 097	25 052	13 367	768	2 936
Mississippi County	08	13 339	93 288	30 962	26 363	33 373	526	2 064
Moniteau County	04	13 313	49 541	24 999	15 216	6 485	519	2 323
Monroe County	09	9 137	50 963	20 542	18 042	8 144	1 202	3 034
Montgomery County	09	12 110	60 839	27 375	19 467	10 686	700	2 610
Morgan County	04	18 908	88 357	51 840	20 676	12 883	640	2 318
New Madrid County	08	19 933	140 732	39 237	49 697	47 583	807	3 408
Newton County	07	49 714	149 196	74 582	33 817	28 204	3 777	8 816
Nodaway County	06	20 531	85 682	34 337	28 621	15 849	1 281	5 594
Oregon County	08	10 295	54 512	26 757	10 047	15 476	554	1 678

See footnotes at end of table.

Table 15. **Federal Government Expenditure, by State and County Area: Fiscal Year 1999**—Con.

[Thousand dollars]

State and county area	Congressional district	United States resident population[1]	Federal government expenditure					
			Total	Retirement and Disability	Other Direct Payments	Grants	Procurement	Salaries and Wages
Missouri—Con.								
Osage County	04	12 524	41 342	19 858	12 875	5 937	834	1 838
Ozark County	07	9 970	49 326	26 007	8 834	12 506	610	1 369
Pemiscot County	08	21 150	157 649	45 333	47 176	60 217	1 363	3 561
Perry County	08	17 431	65 240	31 518	18 172	7 399	5 301	2 849
Pettis County	04	37 110	169 279	86 352	45 316	26 949	3 087	7 576
Phelps County	08	38 954	206 610	95 845	34 173	38 205	5 726	32 662
Pike County	09	16 411	91 123	35 654	24 611	15 603	11 551	3 705
Platte County	06	71 688	205 282	93 909	38 510	20 576	6 428	45 859
Polk County	07	25 740	109 080	57 995	25 550	20 683	981	3 871
Pulaski County	04	38 230	676 822	97 633	23 782	40 676	89 848	424 885
Putnam County	06	4 872	29 286	12 400	10 791	4 494	335	1 266
Ralls County	09	9 169	36 544	13 107	13 103	5 174	1 049	4 112
Randolph County	09	23 863	112 124	52 653	34 326	19 950	1 161	4 034
Ray County	06	23 759	75 271	37 670	25 177	8 639	728	3 058
Reynolds County	08	6 627	34 754	16 021	7 411	9 047	1 005	1 270
Ripley County	08	14 174	77 335	36 097	15 858	22 586	472	2 321
St. Charles County	02 09	280 448	697 776	381 479	137 623	47 832	100 815	30 027
St. Clair County	04	9 276	58 182	24 493	13 710	18 016	412	1 550
St. Francois County	08	55 790	247 667	129 142	58 657	50 364	2 440	7 064
St. Louis County	01 02 03	996 181	3 898 299	2 073 976	917 246	404 372	166 997	335 707
St. Louis city area	01 03	333 960	7 490 414	851 120	665 276	1 130 412	4 112 806	730 800
Ste. Genevieve County	03	17 462	62 564	32 977	15 179	6 369	6 369	1 669
Saline County	04	22 782	116 185	50 462	40 018	19 862	1 153	4 690
Schuyler County	06	4 415	25 580	11 340	8 206	3 673	384	1 977
Scotland County	09	4 921	29 237	10 583	13 999	3 195	284	1 175
Scott County	08	40 564	190 744	88 653	46 429	44 765	5 136	5 761
Shannon County	08	8 298	38 315	16 910	6 959	12 062	247	2 137
Shelby County	09	6 660	39 152	17 143	14 637	4 506	583	2 283
Stoddard County	08	29 633	176 435	69 589	59 323	37 385	1 922	8 216
Stone County	07	27 506	109 707	68 644	22 000	16 344	749	1 969
Sullivan County	06	6 864	40 671	14 465	14 573	8 696	455	2 483
Taney County	07	35 490	152 206	91 708	34 492	15 605	5 343	5 059
Texas County	08	22 470	107 945	62 767	19 260	20 918	930	4 071
Vernon County	04	19 488	89 906	43 965	27 470	12 617	910	4 944
Warren County	09	25 435	76 732	42 739	22 119	7 529	1 109	3 237
Washington County	08	23 354	83 739	39 958	17 975	22 367	691	2 749
Wayne County	08	13 046	84 110	43 216	16 986	17 564	3 330	3 015
Webster County	04	29 977	104 093	56 752	21 726	20 290	1 243	4 082
Worth County	06	2 295	15 156	5 854	5 474	1 965	760	1 104
Wright County	08	19 934	90 574	42 820	19 929	24 152	753	2 919
State undistributed			1 927 683	8 501	1 724 130	195 053	–	–
Montana		882 779	6 225 015	1 877 810	1 761 022	1 399 432	519 983	666 767
Beaverhead County	00	8 790	52 874	18 298	10 557	14 696	1 685	7 638
Big Horn County	00	12 573	94 644	16 673	17 887	40 064	3 256	16 764
Blaine County	00	7 074	63 971	12 247	20 986	19 676	3 302	7 760
Broadwater County	00	4 167	21 801	10 091	6 764	3 243	322	1 380
Carbon County	00	9 543	38 439	19 901	11 048	4 212	526	2 753
Carter County	00	1 454	14 238	2 516	7 074	3 591	292	764
Cascade County	00	78 282	1 076 048	205 966	532 835	82 645	73 277	181 324
Chouteau County	00	5 066	67 930	12 013	49 149	4 237	1 082	1 448
Custer County	00	11 837	74 217	29 436	13 587	18 206	1 009	11 978
Daniels County	00	1 963	23 965	5 840	13 853	781	2 453	1 037
Dawson County	00	8 670	47 895	20 484	18 843	5 406	610	2 553
Anaconda-Deer Lodge Co.	00	9 721	51 418	26 996	11 000	9 700	430	3 291
Fallon County	00	2 885	16 120	5 860	8 246	1 376	208	429
Fergus County	00	12 180	73 912	28 699	26 892	10 264	1 872	6 184
Flathead County	00	72 773	306 832	161 894	46 097	56 289	11 109	31 443
Gallatin County	00	63 881	224 219	87 524	32 387	64 104	14 525	25 680
Garfield County	00	1 420	13 429	2 454	9 475	626	159	716
Glacier County	00	12 603	98 517	19 517	25 610	34 083	5 062	14 244
Golden Valley County	00	1 049	7 310	2 391	4 473	57	85	303
Granite County	00	2 662	18 104	5 797	1 951	8 847	148	1 361
Hill County	00	17 050	132 838	36 096	51 824	36 657	2 224	6 037
Jefferson County	00	10 367	39 886	19 110	5 334	5 296	2 110	8 035
Judith Basin County	00	2 284	16 175	4 798	8 934	922	241	1 280
Lake County	00	25 885	131 544	53 615	21 906	41 258	9 159	5 606
Lewis and Clark County	00	54 075	756 942	128 830	52 395	365 874	150 423	59 420
Liberty County	00	2 253	29 258	7 244	19 960	656	227	1 171
Lincoln County	00	18 819	108 845	51 340	13 021	19 080	8 407	16 996
McCone County	00	1 924	31 364	3 581	16 997	9 974	128	683
Madison County	00	6 927	38 747	14 471	5 758	15 274	603	2 640
Meagher County	00	1 777	11 894	4 559	2 836	2 645	868	986
Mineral County	00	3 867	21 450	11 251	2 909	4 785	651	1 855
Missoula County	00	89 344	385 922	157 991	58 822	86 051	20 959	62 099
Musselshell County	00	4 552	27 875	11 048	7 686	8 160	200	781
Park County	00	15 982	74 234	35 946	15 106	18 752	676	3 753
Petroleum County	00	506	3 235	909	1 676	409	43	199
Phillips County	00	4 692	38 722	10 418	18 007	7 550	407	2 340
Pondera County	00	6 244	81 505	14 080	26 893	11 818	26 586	2 128
Powder River County	00	1 777	15 437	3 098	6 510	4 585	454	790
Powell County	00	6 945	26 796	14 693	4 874	3 715	506	3 008
Prairie County	00	1 360	10 016	3 242	5 634	636	140	363
Ravalli County	00	35 811	151 000	87 859	24 050	15 857	5 323	17 911
Richland County	00	10 053	87 547	18 931	21 949	6 726	36 528	3 413
Roosevelt County	00	10 912	160 153	18 651	25 460	40 389	66 722	8 931
Rosebud County	00	9 869	61 032	14 621	12 609	25 629	1 832	6 340
Sanders County	00	10 233	51 222	27 955	8 320	9 852	596	4 498

See footnotes at end of table.

Table 15. **Federal Government Expenditure, by State and County Area: Fiscal Year 1999**—Con.

[Thousand dollars]

State and county area	Congressional district	United States resident population[1]	Federal government expenditure					
			Total	Retirement and Disability	Other Direct Payments	Grants	Procurement	Salaries and Wages
Montana—Con.								
Sheridan County	00	4 100	44 756	11 760	18 164	11 325	489	3 017
Butte-Silver Bow County	00	33 954	205 152	85 686	38 280	35 491	32 118	13 576
Stillwater County	00	8 328	33 416	16 042	11 278	3 455	1 052	1 589
Sweet Grass County	00	3 584	16 477	7 129	2 802	4 982	251	1 314
Teton County	00	6 432	46 405	14 047	26 331	3 393	454	2 180
Toole County	00	4 638	42 021	8 372	25 673	3 443	1 367	3 166
Treasure County	00	859	4 366	1 861	1 910	211	95	288
Valley County	00	8 132	68 566	22 185	27 533	8 712	3 347	6 789
Wheatland County	00	2 276	16 515	5 904	5 880	3 101	176	1 453
Wibaux County	00	1 117	9 050	2 313	4 962	1 438	88	248
Yellowstone County	00	127 258	560 578	252 259	110 340	82 034	23 119	92 825
Yellowstone Natl Park	00	55	24	24	–	–	–	–
State undistributed			298 168	1 295	179 683	117 190	–	–
Nebraska		1 666 028	8 793 324	3 289 387	2 390 182	1 651 241	470 313	992 201
Adams County	03	29 289	136 637	63 941	40 458	22 234	3 859	6 144
Antelope County	03	7 243	57 840	14 998	24 644	15 434	1 019	1 745
Arthur County	03	412	1 944	1 058	698	58	28	101
Banner County	03	831	7 131	910	5 956	93	28	144
Blaine County	03	575	2 864	927	807	742	85	303
Boone County	03	6 355	40 957	13 273	22 181	3 604	355	1 543
Box Butte County	03	12 674	53 428	26 013	18 424	5 095	868	3 029
Boyd County	03	2 520	17 233	6 580	5 509	4 005	227	912
Brown County	03	3 499	21 834	8 656	7 904	4 234	199	840
Buffalo County	03	40 249	144 836	64 946	42 289	22 917	6 718	7 966
Burt County	01	7 907	47 522	19 395	20 438	5 564	427	1 698
Butler County	01	8 607	48 575	18 090	22 133	5 272	660	2 420
Cass County	01 02	24 841	97 347	50 565	25 145	16 382	1 608	3 647
Cedar County	01	9 612	50 250	18 142	20 620	7 354	599	3 536
Chase County	03	4 253	35 038	9 919	21 311	2 719	185	904
Cherry County	03	6 326	26 449	13 194	6 288	4 270	679	2 018
Cheyenne County	03	9 428	60 688	23 511	26 315	7 255	766	2 841
Clay County	03	7 094	58 786	16 973	24 204	7 069	2 171	8 369
Colfax County	01	10 691	55 528	21 067	21 137	5 323	5 108	2 892
Cuming County	01	9 981	48 381	19 568	21 337	4 756	412	2 307
Custer County	03	11 825	68 917	27 786	27 717	9 985	640	2 789
Dakota County	01	19 140	91 481	29 393	17 373	13 008	28 185	3 521
Dawes County	03	8 831	44 368	19 219	11 426	6 773	1 375	5 575
Dawson County	03	23 277	96 667	41 462	36 136	12 269	2 120	4 679
Deuel County	03	1 988	21 532	6 151	10 976	3 863	85	457
Dixon County	01	6 360	32 685	12 318	14 323	3 151	1 369	1 524
Dodge County	01	35 201	149 374	80 170	43 227	16 966	2 214	6 798
Douglas County	02	446 277	2 093 404	872 703	359 816	453 550	104 743	302 592
Dundy County	03	2 179	21 392	5 585	13 325	1 659	171	652
Fillmore County	03	6 912	45 452	15 834	23 735	3 707	455	1 721
Franklin County	03	3 677	26 133	9 994	12 990	1 639	313	1 198
Frontier County	03	3 157	21 643	5 823	12 571	2 059	295	894
Furnas County	03	5 411	48 656	17 005	21 648	7 853	426	1 723
Gage County	01	22 710	115 259	55 675	35 360	17 619	1 314	5 291
Garden County	03	2 073	26 702	7 001	9 040	1 549	8 415	696
Garfield County	03	2 015	10 678	5 497	3 426	1 196	99	459
Gosper County	03	2 256	18 152	5 850	11 718	142	85	357
Grant County	03	714	5 054	1 609	489	2 632	71	252
Greeley County	03	2 812	20 977	6 601	9 625	3 549	268	934
Hall County	03	51 764	237 177	104 698	57 454	38 655	7 409	28 961
Hamilton County	03	9 566	54 234	17 809	25 634	8 777	426	1 588
Harlan County	03	3 671	28 859	9 910	15 599	1 751	242	1 356
Hayes County	03	1 066	11 033	1 372	9 084	368	28	180
Hitchcock County	03	3 366	26 614	9 102	12 456	4 067	185	803
Holt County	03	11 884	67 266	24 346	28 392	11 429	550	2 549
Hooker County	03	689	4 180	2 170	798	928	28	254
Howard County	03	6 540	32 956	13 162	14 116	3 969	341	1 368
Jefferson County	03	8 288	54 295	21 880	19 787	10 335	446	1 846
Johnson County	01	4 548	27 406	10 956	10 422	3 967	332	1 728
Kearney County	03	6 861	45 472	13 860	27 578	2 067	654	1 313
Keith County	03	8 877	46 561	19 658	17 145	7 188	805	1 764
Keya Paha County	03	952	4 580	1 777	1 799	745	57	202
Kimball County	03	4 027	37 582	11 148	12 715	12 730	336	654
Knox County	03	9 048	60 408	22 276	19 205	14 469	1 976	2 482
Lancaster County	01	237 657	1 250 480	421 290	151 314	484 087	52 893	140 896
Lincoln County	03	33 866	166 056	80 603	43 454	23 660	6 327	12 013
Logan County	03	895	7 365	1 891	2 101	3 242	28	101
Loup County	03	654	2 990	1 066	1 329	530	14	50
McPherson County	03	547	3 605	1 450	779	1 247	28	101
Madison County	01	34 184	133 885	65 988	33 796	19 256	2 698	12 146
Merrick County	03	8 052	42 625	16 775	19 165	4 499	535	1 650
Morrill County	03	5 294	27 086	11 819	11 248	2 726	256	1 038
Nance County	03	4 057	24 731	8 506	11 171	4 163	171	721
Nemaha County	01	7 618	38 247	16 583	14 810	4 277	798	1 778
Nuckolls County	03	5 121	35 785	14 786	15 226	4 045	327	1 400
Otoe County	01	14 803	66 902	32 868	22 308	7 421	1 450	2 854
Pawnee County	01	3 087	23 474	9 339	10 341	2 484	270	1 039
Perkins County	03	3 205	36 964	7 618	27 995	393	185	773
Phelps County	03	9 831	55 863	21 958	27 465	4 195	441	1 804
Pierce County	03	7 945	40 050	14 552	19 234	4 562	327	1 374
Platte County	03	30 378	132 390	53 653	35 706	10 394	25 998	6 640
Polk County	03	5 518	32 803	12 206	17 721	1 603	293	980
Red Willow County	03	11 304	60 838	28 300	22 111	6 040	753	3 634
Richardson County	01	9 330	57 023	25 860	20 135	8 104	681	2 242
Rock County	03	1 690	9 960	3 877	4 749	919	71	343

See footnotes at end of table.

Table 15. **Federal Government Expenditure, by State and County Area: Fiscal Year 1999**—Con.

[Thousand dollars]

State and county area	Congressional district	United States resident population[1]	Federal government expenditure					
			Total	Retirement and Disability	Other Direct Payments	Grants	Procurement	Salaries and Wages
Nebraska—Con.								
Saline County	01	13 111	65 853	28 330	22 032	6 173	6 070	3 247
Sarpy County	02	122 495	710 724	171 538	32 054	41 919	152 188	313 025
Saunders County	01	19 260	88 059	37 226	29 637	11 572	4 280	5 345
Scotts Bluff County	03	36 078	177 346	86 697	37 212	40 485	3 695	9 256
Seward County	01	16 435	62 040	29 630	23 287	5 659	811	2 652
Sheridan County	03	6 423	35 558	16 158	12 688	4 939	717	1 056
Sherman County	03	3 470	24 231	8 110	9 493	5 570	213	845
Sioux County	03	1 424	5 570	1 593	2 211	1 319	55	392
Stanton County	01	6 100	19 816	6 702	9 940	2 040	142	991
Thayer County	03	6 170	41 460	17 021	18 541	3 684	571	1 642
Thomas County	03	809	4 143	1 544	901	110	132	1 456
Thurston County	01	7 054	72 067	12 031	13 853	29 648	10 551	5 984
Valley County	03	4 527	30 532	12 082	10 966	5 749	316	1 419
Washington County	01	18 837	64 222	29 355	18 646	11 536	2 258	2 428
Wayne County	01	9 201	35 145	14 414	15 063	3 317	341	2 010
Webster County	03	3 933	28 590	10 998	13 195	2 894	284	1 220
Wheeler County	03	924	6 371	1 509	4 288	186	85	303
York County	01	14 392	68 534	30 899	29 913	4 302	597	2 823
State undistributed			293 532	1 033	249 203	43 296	–	–
Nevada		1 809 253	7 941 909	3 456 725	1 532 015	1 249 010	801 551	902 608
Churchill County	02	23 405	193 172	54 613	16 679	13 691	54 814	53 374
Clark County	01 02	1 217 155	4 842 706	2 327 817	798 499	496 438	613 946	606 007
Douglas County	02	37 602	119 762	76 792	20 117	12 931	5 468	4 454
Elko County	02	45 465	108 194	39 682	12 289	37 454	3 310	15 458
Esmeralda County	02	1 121	12 472	9 785	1 090	1 080	99	417
Eureka County	02	1 854	9 394	2 364	1 252	5 555	43	179
Humboldt County	02	17 876	42 282	19 715	8 021	7 614	949	5 982
Lander County	02	6 709	18 639	6 838	2 509	4 755	1 059	3 478
Lincoln County	02	4 226	19 381	11 719	4 143	1 643	438	1 437
Lyon County	02	31 459	114 805	74 747	20 949	11 277	4 471	3 361
Mineral County	02	5 176	71 376	19 281	5 078	5 279	37 694	4 045
Nye County	02	29 709	131 141	86 022	21 161	13 767	1 844	8 347
Carson City city area	02	50 046	530 799	133 976	40 915	315 429	15 027	25 452
Pershing County	02	4 803	14 789	6 592	3 105	4 364	192	535
Storey County	02	2 988	4 783	2 420	598	1 570	43	151
Washoe County	02	319 816	1 204 509	563 260	191 285	226 748	59 828	163 388
White Pine County	02	9 843	40 021	18 437	5 706	7 011	2 327	6 540
State undistributed			463 687	2 666	378 618	82 403	–	–
New Hampshire		1 201 134	5 301 370	2 300 443	945 925	1 120 006	481 685	453 311
Belknap County	01 02	53 680	251 291	132 152	46 186	52 722	8 508	11 722
Carroll County	01	40 184	175 529	108 818	32 651	24 543	1 941	7 576
Cheshire County	02	72 401	265 692	139 998	54 483	56 080	5 154	9 977
Coos County	02	32 725	175 349	86 709	37 843	41 520	1 654	7 623
Grafton County	02	78 570	406 409	160 338	60 901	115 654	40 395	29 122
Hillsborough County	01 02	367 233	1 608 130	640 113	223 566	221 264	310 063	213 125
Merrimack County	01 02	129 931	693 643	243 738	105 095	285 506	14 494	44 810
Rockingham County	01 02	275 488	942 114	475 114	146 402	128 982	87 792	103 824
Strafford County	01	110 667	450 668	223 335	71 603	126 775	9 016	19 940
Sullivan County	02	40 255	162 312	87 455	34 758	31 839	2 668	5 592
State undistributed			170 233	2 674	132 438	35 121	–	–
New Jersey		8 143 412	40 397 603	15 425 838	9 905 256	7 261 564	4 206 178	3 598 767
Atlantic County	02	239 626	1 249 338	476 197	280 405	191 981	129 551	171 204
Bergen County	05 09	857 052	3 661 772	1 760 091	809 063	331 503	587 901	173 213
Burlington County	01 02 03 04	424 510	2 664 120	868 986	313 565	174 733	888 132	418 703
Camden County	01 03	503 093	2 330 953	997 944	542 720	393 499	228 712	168 078
Cape May County	02	98 009	552 867	274 837	145 593	73 125	16 266	43 046
Cumberland County	02	140 112	670 511	272 534	176 959	152 505	27 924	40 589
Essex County	[2]	747 355	4 518 140	1 332 322	1 003 753	1 535 264	219 069	427 731
Gloucester County	01 02	250 492	862 221	421 608	205 947	104 925	101 485	28 256
Hudson County	09 10 13	552 819	2 726 596	823 598	611 295	706 973	158 047	426 682
Hunterdon County	12	124 553	289 868	165 823	68 114	26 805	10 316	18 810
Mercer County	04 12	333 861	2 960 892	754 135	395 072	1 390 282	268 778	152 626
Middlesex County	06 07 12 13	717 949	2 711 401	1 170 841	623 060	431 955	279 233	206 312
Monmouth County	04 06 12	611 444	3 080 641	1 177 198	544 400	262 074	588 186	508 782
Morris County	11	463 545	1 576 026	739 410	303 297	107 831	194 989	230 499
Ocean County	03 04	497 533	2 579 155	1 446 617	661 319	152 856	124 324	194 039
Passaic County	05 08 11	485 064	1 939 852	785 059	451 193	398 055	207 957	97 589
Salem County	02	64 534	264 854	129 955	75 520	40 925	6 273	12 180
Somerset County	07 11 12	288 090	837 798	446 056	156 370	84 611	52 084	98 676
Sussex County	05 11	144 700	373 326	203 817	86 342	37 615	25 858	19 695
Union County	07 10 13	498 759	2 024 447	980 996	514 419	311 533	70 861	146 637
Warren County	05	100 312	364 909	190 990	98 743	39 525	20 229	15 420
State undistributed			2 157 917	6 823	1 838 108	312 986	–	–
New Mexico		1 739 844	13 580 214	3 520 025	1 732 817	2 749 967	3 931 018	1 646 387
Bernalillo County	01 02 03	523 472	4 929 302	1 193 153	389 753	575 211	2 002 966	768 219
Catron County	02	2 862	19 091	9 792	1 859	1 889	2 144	3 408
Chaves County	02	62 394	263 073	134 812	48 684	52 937	8 325	18 315
Colfax County	03	13 666	76 155	34 108	12 166	24 833	2 131	2 917
Curry County	03	43 570	337 253	95 270	61 794	38 422	15 950	125 816
De Baca County	02	2 359	12 108	6 521	2 806	2 082	128	571
Dona Ana County	02	170 361	925 749	306 854	116 222	177 285	171 143	154 244
Eddy County	02	53 122	344 038	112 726	49 571	45 472	111 214	25 054
Grant County	02	31 335	140 329	73 259	24 823	30 149	1 785	10 313
Guadalupe County	02	4 023	27 889	8 766	4 951	12 711	308	1 153
Harding County	03	854	5 364	2 621	1 534	599	114	497
Hidalgo County	02	6 027	28 200	12 811	6 741	5 635	261	2 752
Lea County	02	55 067	200 926	97 653	58 007	38 223	1 392	5 651
Lincoln County	02	16 778	76 709	45 605	12 313	12 405	1 728	4 659
Los Alamos County	03	18 281	1 476 050	24 960	7 681	20 166	1 412 498	10 745

See footnotes at end of table.

Table 15. **Federal Government Expenditure, by State and County Area: Fiscal Year 1999**—Con.

[Thousand dollars]

State and county area	Congressional district	United States resident population[1]	Federal government expenditure					
			Total	Retirement and Disability	Other Direct Payments	Grants	Procurement	Salaries and Wages
New Mexico—Con.								
Luna County	02	24 360	112 070	57 127	22 191	22 111	1 508	9 132
McKinley County	03	66 923	405 466	99 336	36 990	159 293	17 777	92 069
Mora County	03	4 945	30 716	11 091	3 363	14 191	314	1 756
Otero County	02	54 185	492 696	153 720	32 305	40 607	75 481	190 583
Quay County	03	9 872	62 739	26 192	22 067	10 364	1 008	3 108
Rio Arriba County	03	38 180	201 602	68 232	26 199	84 330	9 460	13 380
Roosevelt County	03	17 416	91 456	32 474	37 227	17 992	995	2 768
Sandoval County	01 03	90 253	261 239	141 008	41 585	58 089	7 968	12 590
San Juan County	03	109 899	417 442	160 851	68 777	104 095	11 243	72 477
San Miguel County	03	28 488	171 051	52 120	26 133	84 248	1 285	7 265
Santa Fe County	01 03	124 228	894 295	228 668	71 687	497 552	38 551	57 836
Sierra County	02	11 008	97 620	48 336	16 802	24 494	3 161	4 828
Socorro County	02	16 500	86 713	28 684	11 248	30 170	8 326	8 284
Taos County	03	27 116	131 502	52 419	17 528	46 782	3 519	11 255
Torrance County	01	16 408	62 470	26 315	8 384	11 790	13 595	2 387
Union County	03	3 903	36 765	9 835	8 002	16 406	355	2 166
Valencia County	01 02	65 095	230 426	126 010	43 017	54 219	1 359	5 821
Cibola County	02 03	26 894	94 395	36 902	5 299	34 803	3 026	14 366
State undistributed			837 315	1 795	435 107	400 412	–	–
New York		18 196 601	101 808 595	33 997 072	24 647 620	28 869 892	6 772 795	7 521 216
Albany County	21	292 006	4 981 310	838 786	391 182	3 335 140	100 765	315 437
Allegany County	31	50 553	201 648	97 773	42 726	47 246	6 818	7 085
Broome County	23 25 26	195 246	953 578	459 298	187 039	173 859	89 749	43 634
Cattaraugus County	31	84 477	394 386	176 718	72 701	92 654	36 964	15 350
Cayuga County	25 27 31	81 703	317 949	154 771	71 072	74 164	7 510	10 431
Chautauqua County	31	137 431	631 576	307 058	124 948	145 298	31 174	23 097
Chemung County	31	91 738	424 784	209 551	86 776	95 099	7 820	25 538
Chenango County	23	50 704	202 044	106 679	36 875	47 948	4 022	6 521
Clinton County	24	79 722	321 511	152 484	59 083	73 019	10 198	26 727
Columbia County	22	63 002	272 624	133 541	55 922	64 376	9 097	9 687
Cortland County	25	48 006	172 734	86 002	32 096	41 474	6 640	6 522
Delaware County	23 26	46 362	308 020	108 088	60 664	113 720	15 608	9 939
Dutchess County	19 22 26	268 237	993 458	502 236	206 077	202 957	19 778	62 409
Erie County	27 29 30	925 957	4 836 679	2 137 134	959 564	1 058 750	244 584	436 645
Essex County	22 24	37 507	194 775	91 536	34 175	41 604	5 671	21 789
Franklin County	24	48 511	216 517	92 671	42 835	63 871	8 319	8 821
Fulton County	24	52 851	205 661	110 353	43 537	43 113	3 079	5 579
Genesee County	27	60 469	247 746	123 066	53 215	36 083	11 849	23 533
Greene County	22	48 348	189 653	105 595	39 746	34 706	3 112	6 495
Hamilton County	24	5 190	29 095	15 216	5 307	7 077	327	1 168
Herkimer County	23 24	63 354	264 356	138 738	60 641	51 299	5 917	7 760
Jefferson County	24	109 920	874 378	205 423	76 244	112 621	57 955	422 136
Lewis County	24	27 289	99 824	49 209	17 628	26 330	3 142	3 515
Livingston County	27	65 851	202 235	108 145	48 064	32 936	4 439	8 651
Madison County	23	71 127	225 125	126 641	44 952	41 865	2 824	8 843
Monroe County	27 28 29	712 419	3 233 043	1 354 487	750 689	797 411	152 135	178 321
Montgomery County	21 23	50 369	246 202	131 314	62 744	38 531	7 041	6 571
Nassau County	03 04 05	1 305 057	6 254 514	2 817 838	1 574 056	658 705	818 171	385 744
New York city area	[2]	7 428 162	44 212 616	12 062 495	10 577 917	15 816 100	2 536 996	3 219 108
Niagara County	29	216 164	1 014 981	495 052	217 211	187 837	37 460	77 420
Oneida County	23	229 714	1 307 326	598 000	241 226	259 605	87 950	120 545
Onondaga County	25	456 215	2 261 177	925 410	391 122	409 585	307 691	227 369
Ontario County	27	99 791	401 422	199 984	79 636	64 217	11 603	45 983
Orange County	19 20 26	334 199	1 545 115	557 086	251 377	211 015	143 555	382 082
Orleans County	29	45 022	156 562	76 188	35 202	33 356	6 946	4 870
Oswego County	24	123 875	420 765	223 136	81 405	93 073	8 266	14 885
Otsego County	23	60 619	253 891	126 526	51 487	60 327	6 097	9 454
Putnam County	19	94 844	235 710	134 389	59 212	26 760	3 891	11 458
Rensselaer County	21 22	151 445	810 724	310 944	135 478	322 875	10 883	30 545
Rockland County	20	284 022	1 026 681	480 024	252 561	235 649	20 653	37 794
St. Lawrence County	24	112 853	484 237	224 262	89 815	136 626	7 586	25 947
Saratoga County	21 22	199 733	600 603	340 701	107 771	74 819	8 787	68 524
Schenectady County	21	143 871	1 019 210	361 941	144 547	133 976	329 504	49 242
Schoharie County	22 23	32 050	123 009	62 925	24 806	29 192	1 316	4 770
Schuyler County	31	19 229	74 481	37 567	12 697	20 115	1 056	3 047
Seneca County	27 31	31 925	129 644	73 441	25 969	20 452	1 429	8 354
Steuben County	31	97 699	454 379	226 194	83 693	87 796	16 751	39 946
Suffolk County	01 02 05	1 383 847	6 150 519	2 524 991	1 198 263	950 261	830 013	646 991
Sullivan County	20 26	69 331	369 547	156 777	83 373	107 455	9 413	12 529
Tioga County	25 26	52 216	463 448	90 273	29 419	24 308	311 349	8 098
Tompkins County	26 31	97 656	444 897	132 183	58 461	220 827	14 383	19 044
Ulster County	26	167 293	654 517	334 433	134 441	142 637	15 048	27 958
Warren County	22	61 441	253 145	133 873	51 677	45 855	5 952	15 789
Washington County	22	60 141	214 666	118 080	43 782	40 713	4 044	8 046
Wayne County	27	95 521	339 058	177 145	72 324	68 491	9 510	11 588
Westchester County	17 18 19 20	905 572	4 059 912	1 733 365	1 007 000	688 951	339 303	291 293
Wyoming County	27	44 189	141 110	74 113	31 692	19 919	9 657	5 729
Yates County	31	24 556	96 405	55 956	20 645	13 952	995	4 858
State undistributed			4 593 413	9 269	3 812 852	771 292	–	–
North Carolina		7 650 789	37 227 647	14 884 584	7 410 151	7 608 000	2 049 792	5 275 120
Alamance County	06 12	121 100	438 737	252 420	102 667	63 443	6 794	13 413
Alexander County	10	31 984	86 726	49 790	20 746	12 360	1 125	2 704
Alleghany County	05	9 850	52 712	26 924	10 446	11 783	1 404	2 154
Anson County	08	24 238	126 261	49 926	27 678	28 029	17 735	2 894
Ashe County	05	24 284	109 242	52 814	22 047	29 476	816	4 090
Avery County	10	15 844	75 256	38 119	17 538	16 747	534	2 317
Beaufort County	01 03	45 150	217 479	107 819	56 383	44 116	2 896	6 265
Bertie County	01	20 392	120 721	48 346	27 081	38 758	2 386	4 150
Bladen County	01 07	30 919	157 810	67 336	33 901	43 110	7 786	5 676
Brunswick County	07	71 214	318 009	189 432	58 438	39 279	16 557	14 304

See footnotes at end of table.

Table 15. **Federal Government Expenditure, by State and County Area: Fiscal Year 1999**—Con.

[Thousand dollars]

State and county area	Congressional district	United States resident population[1]	Federal government expenditure					
			Total	Retirement and Disability	Other Direct Payments	Grants	Procurement	Salaries and Wages
North Carolina—Con.								
Buncombe County	10 11	196 274	963 022	476 184	175 079	132 217	60 665	118 877
Burke County	05 10	83 101	291 059	153 225	59 616	59 232	12 130	6 855
Cabarrus County	08	124 844	409 192	235 454	102 855	51 861	3 867	15 155
Caldwell County	05 10	76 429	238 231	135 769	55 795	36 172	3 542	6 954
Camden County	03	6 866	32 068	17 789	7 619	4 933	185	1 542
Carteret County	03	60 031	294 751	174 951	47 914	29 130	21 998	20 758
Caswell County	05	22 436	81 196	37 203	16 163	24 718	829	2 282
Catawba County	10	134 307	445 595	247 260	86 563	69 854	11 782	30 135
Chatham County	04	46 503	157 039	77 817	32 710	26 701	13 694	6 117
Cherokee County	11	23 173	119 720	64 924	22 014	25 315	1 203	6 264
Chowan County	01	14 309	72 402	37 804	17 093	14 713	711	2 081
Clay County	11	8 745	43 219	24 953	7 921	8 665	355	1 325
Cleveland County	09 11	94 024	444 260	190 087	75 940	73 932	94 257	10 044
Columbus County	01 07	52 946	284 338	124 886	71 912	79 112	1 576	6 854
Craven County	01 03	89 391	924 535	253 773	72 218	68 949	83 552	446 043
Cumberland County	01 07 08	283 650	3 103 107	712 670	162 859	221 927	326 740	1 678 912
Currituck County	03	18 305	75 561	44 455	13 049	7 229	8 701	2 128
Dare County	03	29 640	125 030	69 175	17 921	18 671	7 378	11 885
Davidson County	06 12	142 852	401 594	223 014	93 311	53 827	21 591	9 851
Davie County	06 10	32 693	109 110	62 546	22 966	14 912	5 635	3 051
Duplin County	01 03	43 379	208 820	89 392	49 873	54 635	8 195	6 725
Durham County	02 12	204 097	1 533 505	341 642	155 351	474 556	333 697	228 260
Edgecombe County	01 02	54 659	269 141	87 404	76 584	71 403	7 018	26 732
Forsyth County	05 10 12	288 810	1 159 920	574 411	230 985	264 951	25 877	63 695
Franklin County	02	45 612	149 607	68 363	37 058	38 316	1 611	4 260
Gaston County	09 12	185 169	622 672	353 423	147 220	93 719	8 063	20 247
Gates County	01	10 180	47 742	23 915	11 528	10 642	355	1 301
Graham County	11	7 609	37 843	19 349	6 859	9 503	348	1 783
Granville County	02 05	44 546	219 143	78 272	33 409	32 702	33 724	41 036
Greene County	01	18 537	66 578	26 176	19 366	18 564	415	2 057
Guilford County	05 06 12	391 380	1 728 453	744 553	290 994	271 178	193 724	228 003
Halifax County	01 02	55 832	327 576	144 949	70 622	101 094	4 302	6 608
Harnett County	02	84 501	281 366	129 737	69 530	62 210	13 451	6 439
Haywood County	11	52 002	256 363	141 446	45 755	45 240	16 682	7 239
Henderson County	10 11	82 264	393 332	253 022	82 893	40 282	6 300	10 836
Hertford County	01	21 937	118 328	51 390	24 827	37 915	613	3 583
Hoke County	08	31 324	92 499	43 366	17 104	26 718	2 365	2 945
Hyde County	03	5 828	38 297	12 068	11 272	8 194	5 246	1 516
Iredell County	08 10 12	117 519	366 909	204 706	94 182	49 948	5 577	12 496
Jackson County	11	30 260	113 304	60 045	23 281	26 128	635	3 215
Johnston County	02	110 850	367 239	172 935	90 572	89 177	4 281	10 273
Jones County	01 03	9 320	55 571	25 917	15 256	12 708	534	1 156
Lee County	02	49 452	204 750	114 782	43 763	34 883	4 016	7 306
Lenoir County	01 03	58 842	321 854	140 876	80 698	75 108	6 011	19 162
Lincoln County	10	58 895	171 800	101 404	38 010	22 941	3 751	5 695
McDowell County	10 11	40 565	144 345	83 427	26 085	29 989	928	3 916
Macon County	11	28 906	147 428	85 542	27 140	22 021	4 429	8 296
Madison County	11	18 906	129 092	38 309	17 686	64 846	5 658	2 593
Martin County	01 03	26 133	128 681	58 391	32 135	33 692	670	3 793
Mecklenburg County	08 09 12	648 400	2 011 723	905 459	363 367	341 592	122 384	278 921
Mitchell County	10	14 763	77 820	36 308	14 494	24 243	467	2 308
Montgomery County	08	24 323	102 716	49 676	21 692	20 594	8 204	2 550
Moore County	02 08	72 885	358 314	237 835	71 810	37 954	2 372	8 342
Nash County	01 02	92 369	334 633	189 419	61 338	74 409	5 881	3 586
New Hanover County	01 07	150 895	674 400	340 829	132 686	112 982	39 051	48 852
Northampton County	01	21 234	130 927	56 284	28 809	42 495	760	2 579
Onslow County	03 07	142 480	1 538 859	292 464	61 026	75 895	139 346	970 128
Orange County	04 12	111 533	547 029	155 008	66 253	281 279	24 734	19 756
Pamlico County	03	12 314	62 780	36 523	12 027	11 771	607	1 852
Pasquotank County	01 03	35 629	220 995	81 058	39 771	43 261	10 212	46 693
Pender County	01 03 07	40 293	156 588	85 049	30 541	34 184	2 978	3 836
Perquimans County	01	11 294	64 973	34 395	14 841	12 481	1 830	1 425
Person County	05	33 856	125 850	62 570	27 698	31 620	761	3 200
Pitt County	01 03	127 960	467 360	201 439	103 430	134 942	7 169	20 380
Polk County	10 11	16 893	84 035	53 651	14 753	12 678	640	2 313
Randolph County	06	123 410	326 443	188 445	74 631	46 421	6 418	10 528
Richmond County	08	45 718	213 293	111 698	46 979	46 712	1 994	5 911
Robeson County	07 08	116 597	554 009	223 542	121 084	174 360	6 988	28 035
Rockingham County	05	90 287	355 929	188 867	84 067	66 599	7 460	8 937
Rowan County	06 08 12	126 585	484 079	242 340	100 456	72 161	5 727	63 395
Rutherford County	10 11	61 507	236 819	132 163	44 082	52 101	2 027	6 447
Sampson County	03	52 812	235 899	103 502	60 833	60 976	3 692	6 895
Scotland County	08	35 882	155 979	68 370	30 760	52 537	976	3 336
Stanly County	08	56 547	194 655	114 326	45 449	24 030	1 736	9 114
Stokes County	05	43 894	111 745	62 957	22 889	20 839	1 233	3 828
Surry County	05	67 940	285 733	144 398	63 006	68 190	1 974	8 164
Swain County	11	12 341	92 494	31 295	12 099	31 751	5 110	12 239
Transylvania County	11	28 853	133 914	86 788	24 931	13 070	2 540	6 586
Tyrrell County	03	3 940	36 851	8 523	6 994	20 673	146	516
Union County	08	115 144	249 763	138 464	55 116	36 048	10 149	9 985
Vance County	01 02	42 496	192 292	88 143	38 302	51 977	9 091	4 780
Wake County	02 04	586 940	3 073 833	838 556	315 419	1 552 175	109 038	258 644
Warren County	01	18 848	91 833	39 959	17 246	32 085	515	2 029
Washington County	01	13 443	69 196	32 678	16 387	16 799	1 172	2 159
Watauga County	05	41 419	124 624	61 578	25 334	30 670	1 889	5 154

See footnotes at end of table.

Table 15. **Federal Government Expenditure, by State and County Area: Fiscal Year 1999**—Con.

[Thousand dollars]

State and county area	Congressional district	United States resident population[1]	Federal government expenditure					
			Total	Retirement and Disability	Other Direct Payments	Grants	Procurement	Salaries and Wages
North Carolina—Con.								
Wayne County	01 03	111 711	718 958	257 044	103 913	111 667	54 426	191 909
Wilkes County	05 10	63 640	228 688	115 730	46 349	55 312	2 211	9 087
Wilson County	01 02	68 801	304 912	139 289	70 077	79 856	7 145	8 545
Yadkin County	10	35 245	126 722	64 141	25 914	31 917	1 141	3 609
Yancey County	11	16 860	78 462	40 268	13 978	21 197	696	2 323
State undistributed			1 571 379	27 475	1 470 842	73 063	–	–
North Dakota		633 666	4 535 216	1 217 890	1 435 169	1 009 480	254 593	618 084
Adams County	00	2 644	19 664	6 385	10 029	2 253	171	826
Barnes County	00	11 864	85 836	27 990	37 589	12 253	3 223	4 781
Benson County	00	6 781	79 428	12 898	23 695	32 891	4 991	4 953
Billings County	00	1 066	5 109	954	2 138	789	131	1 096
Bottineau County	00	7 241	58 074	17 557	31 959	4 987	559	3 012
Bowman County	00	3 269	26 006	7 727	10 907	6 395	185	792
Burke County	00	2 189	26 593	6 825	13 158	4 034	259	2 316
Burleigh County	00	67 371	573 230	127 056	69 058	319 592	7 162	50 362
Cass County	00	118 405	495 633	179 861	100 381	90 719	24 689	99 982
Cavalier County	00	4 821	63 809	11 860	46 968	3 025	313	1 643
Dickey County	00	5 662	46 298	12 359	22 631	9 248	472	1 587
Divide County	00	2 294	23 446	6 527	13 215	2 413	201	1 089
Dunn County	00	3 457	22 450	5 567	8 977	4 373	2 504	1 029
Eddy County	00	2 795	21 250	7 207	10 346	2 271	423	1 004
Emmons County	00	4 302	31 010	10 199	15 390	4 075	242	1 104
Foster County	00	3 787	47 515	9 061	14 506	18 194	4 304	1 451
Golden Valley County	00	1 782	14 918	4 737	7 860	1 765	99	456
Grand Forks County	00	64 674	424 257	88 389	73 511	59 529	66 480	136 349
Grant County	00	2 854	24 620	6 293	13 154	3 936	185	1 052
Griggs County	00	2 778	26 510	7 012	16 529	1 689	227	1 053
Hettinger County	00	2 839	32 725	7 784	19 451	4 249	156	1 085
Kidder County	00	2 798	23 185	6 116	12 124	3 651	227	1 066
La Moure County	00	4 700	45 569	11 653	23 677	7 654	738	1 847
Logan County	00	2 268	19 531	5 027	11 607	2 094	156	647
McHenry County	00	5 962	50 741	16 270	22 915	8 282	586	2 688
McIntosh County	00	3 397	28 820	10 138	14 547	2 758	227	1 150
McKenzie County	00	5 541	32 006	9 342	12 073	5 504	2 889	2 198
McLean County	00	9 603	77 456	24 109	31 326	11 540	5 748	4 733
Mercer County	00	9 210	32 751	14 487	11 223	3 952	1 185	1 904
Morton County	00	24 568	104 321	47 255	29 582	19 360	2 950	5 174
Mountrail County	00	6 516	58 536	15 078	18 910	19 662	459	4 426
Nelson County	00	3 656	43 354	11 961	24 749	4 933	355	1 356
Oliver County	00	2 158	12 016	2 566	4 538	4 696	28	188
Pembina County	00	8 351	73 412	19 617	36 893	8 139	2 040	6 723
Pierce County	00	4 594	34 136	10 589	16 819	5 088	305	1 335
Ramsey County	00	11 944	109 639	29 286	38 420	19 617	12 675	9 641
Ransom County	00	5 731	41 676	13 376	21 908	4 017	604	1 771
Renville County	00	2 799	23 552	7 023	13 817	1 555	213	943
Richland County	00	17 924	89 480	31 117	42 996	10 678	981	3 708
Rolette County	00	14 229	147 697	21 686	21 944	48 440	32 936	22 690
Sargent County	00	4 288	34 044	8 575	19 206	3 967	455	1 842
Sheridan County	00	1 665	20 216	4 296	11 008	4 156	278	479
Sioux County	00	4 156	40 326	4 728	8 736	17 401	2 547	6 913
Slope County	00	887	6 960	950	5 343	537	28	101
Stark County	00	22 490	99 271	42 078	30 112	19 627	777	6 675
Steele County	00	2 182	26 035	5 304	17 540	2 011	342	837
Stutsman County	00	21 090	139 948	48 171	50 123	29 816	2 500	9 338
Towner County	00	2 955	33 675	7 108	20 984	4 400	171	1 012
Traill County	00	8 555	60 381	19 018	30 762	7 471	1 042	2 088
Walsh County	00	13 356	92 040	28 792	42 527	16 612	899	3 211
Ward County	00	58 360	469 391	118 698	64 710	39 121	58 812	188 049
Wells County	00	5 094	46 443	14 680	23 824	6 045	398	1 495
Williams County	00	19 764	99 120	44 181	31 416	14 634	4 063	4 826
State undistributed			171 108	367	107 359	63 382	–	–
Ohio		11 256 654	53 262 164	21 645 875	12 513 420	10 254 389	4 507 562	4 340 917
Adams County	02	28 698	152 256	60 162	27 441	59 729	1 090	3 834
Allen County	04	106 898	561 670	342 160	96 497	74 411	24 085	24 517
Ashland County	16	51 973	147 656	86 809	33 991	18 319	2 795	5 742
Ashtabula County	19	103 344	425 685	216 932	106 618	58 098	30 223	13 814
Athens County	06	61 599	260 883	89 527	55 198	89 846	6 839	19 472
Auglaize County	04 08	47 167	148 035	76 362	48 548	13 775	4 373	4 977
Belmont County	18	71 259	353 301	186 314	84 625	67 978	4 235	10 149
Brown County	02	41 576	137 286	64 909	37 826	28 700	1 440	4 411
Butler County	08	333 486	972 449	514 562	208 645	167 760	50 006	31 477
Carroll County	18	29 286	78 047	40 711	16 905	17 111	782	2 537
Champaign County	07	38 572	132 860	67 592	34 339	18 544	8 148	4 237
Clark County	07	144 962	669 912	348 423	151 101	119 542	12 235	38 611
Clermont County	02	178 749	377 915	207 023	80 649	68 007	5 729	16 507
Clinton County	06	40 701	153 559	75 222	43 704	24 800	1 773	8 061
Columbiana County	17 18	111 300	465 174	242 259	110 220	79 972	7 183	25 540
Coshocton County	18	36 204	134 238	69 333	29 816	26 380	3 418	5 292
Crawford County	04	47 010	186 355	99 376	56 241	25 128	1 469	4 141
Cuyahoga County	10 11 13 19	1 371 717	7 901 966	3 012 818	1 855 287	1 565 036	617 586	851 240
Darke County	08	54 063	188 314	96 740	52 589	30 135	2 738	6 113
Defiance County	05	39 651	137 711	69 240	39 032	19 906	4 544	4 988
Delaware County	12	103 679	266 548	104 349	89 986	48 194	12 229	11 791
Erie County	05	77 893	328 244	166 324	77 684	61 397	11 114	11 725
Fairfield County	07	126 723	338 943	185 932	81 541	49 136	9 333	13 001
Fayette County	07	28 399	108 610	51 127	32 865	20 995	1 038	2 584
Franklin County	12 15	1 027 821	6 051 077	1 746 292	781 658	2 457 365	475 114	590 648

See footnotes at end of table.

Table 15. **Federal Government Expenditure, by State and County Area: Fiscal Year 1999**—Con.

[Thousand dollars]

State and county area	Congressional district	United States resident population[1]	Federal government expenditure					
			Total	Retirement and Disability	Other Direct Payments	Grants	Procurement	Salaries and Wages
Ohio—Con.								
Fulton County	09	42 202	143 959	73 473	43 216	17 860	2 847	6 563
Gallia County	06	33 248	147 943	66 427	31 573	43 031	2 968	3 945
Geauga County	13	89 598	169 963	107 177	40 991	12 567	2 360	6 867
Greene County	07	149 149	1 755 500	270 838	89 867	63 337	561 088	770 370
Guernsey County	18	40 955	184 339	88 328	40 551	48 069	1 653	5 737
Hamilton County	01 02	840 443	5 353 715	1 728 398	943 802	850 990	1 287 562	542 962
Hancock County	04	69 401	196 111	101 978	53 106	29 874	2 108	9 045
Hardin County	04	31 652	100 643	35 032	39 379	16 209	4 185	5 837
Harrison County	18	16 070	73 107	40 674	16 589	11 710	859	3 275
Henry County	05	29 870	107 056	52 672	33 556	14 660	1 279	4 889
Highland County	06	41 091	163 685	78 186	45 108	33 314	1 650	5 427
Hocking County	06	29 170	97 958	50 751	22 087	21 514	944	2 662
Holmes County	16	38 295	59 834	31 756	11 808	11 351	1 208	3 710
Huron County	05	60 513	210 846	122 426	53 546	25 082	2 187	7 605
Jackson County	06	32 660	145 547	66 341	25 355	48 852	1 297	3 703
Jefferson County	18	73 662	430 628	215 898	107 117	83 682	10 022	13 910
Knox County	04 16	53 903	187 220	96 794	47 975	35 082	1 685	5 685
Lake County	19	227 145	724 465	426 854	182 194	71 318	18 099	26 000
Lawrence County	06	64 344	304 137	154 432	59 787	80 298	2 784	6 837
Licking County	12 18	136 485	562 586	261 641	98 346	77 696	99 893	25 010
Logan County	04 07	46 816	173 575	86 409	50 117	22 237	4 156	10 656
Lorain County	05 13	282 100	983 273	492 651	240 045	154 854	13 502	82 221
Lucas County	09	446 482	1 965 670	868 420	507 940	415 140	54 523	119 647
Madison County	15	41 348	148 503	64 181	39 083	39 583	1 179	4 477
Mahoning County	17	252 597	1 341 340	633 095	316 199	283 082	23 474	85 490
Marion County	04	66 870	261 294	133 265	69 350	45 861	4 016	8 802
Medina County	13	147 277	349 679	213 353	84 874	25 776	9 419	16 258
Meigs County	06	24 012	104 050	48 838	21 677	29 015	1 063	3 457
Mercer County	05 08	41 017	84 531	22 096	42 667	13 104	1 399	5 265
Miami County	08	98 721	350 498	184 863	80 068	34 832	38 974	11 762
Monroe County	18	15 454	68 944	31 788	13 832	17 126	3 193	3 005
Montgomery County	03 08	565 866	3 096 566	1 336 649	550 030	492 402	440 115	277 370
Morgan County	18	14 525	59 594	28 388	11 933	14 375	1 193	3 705
Morrow County	04	32 146	76 245	42 019	18 563	12 029	782	2 851
Muskingum County	18	84 812	359 031	179 509	73 357	84 706	4 515	16 945
Noble County	18	14 810	39 945	18 942	7 990	10 618	982	1 414
Ottawa County	05 09	41 281	166 537	96 229	41 958	14 216	2 837	11 297
Paulding County	05	20 073	61 824	23 441	24 768	10 393	696	2 525
Perry County	18	34 261	131 644	68 746	30 924	27 317	1 230	3 427
Pickaway County	07 15	53 431	157 451	78 606	41 975	30 447	1 637	4 786
Pike County	06	27 988	311 152	52 717	21 865	58 081	175 012	3 478
Portage County	13 14	151 579	420 798	216 789	106 672	68 332	12 581	16 423
Preble County	08	43 472	136 418	74 248	37 722	18 278	1 268	4 901
Putnam County	05	35 206	86 222	34 439	33 867	10 744	3 122	4 050
Richland County	04	129 607	491 079	256 374	106 723	72 603	12 545	42 834
Ross County	06 07	75 731	337 246	147 604	60 477	64 859	6 131	58 175
Sandusky County	05	61 810	201 674	106 738	57 477	28 716	2 562	6 181
Scioto County	06	80 353	428 272	196 723	94 686	124 121	2 764	9 977
Seneca County	05	59 768	233 699	127 649	66 536	30 281	1 805	7 428
Shelby County	08	47 949	140 150	70 762	37 817	25 540	1 406	4 625
Stark County	14 16	373 174	1 486 581	802 855	340 651	222 275	46 007	74 794
Summit County	13 14	537 856	2 365 811	1 025 758	558 534	356 697	276 057	148 766
Trumbull County	13 17	225 339	908 128	497 246	244 057	127 572	12 268	26 984
Tuscarawas County	18	88 773	311 960	178 880	65 344	52 161	4 228	11 347
Union County	07	40 776	93 857	43 774	29 251	15 631	1 437	3 765
Van Wert County	05	30 092	92 319	45 921	30 731	10 666	1 509	3 493
Vinton County	06	12 362	46 057	21 304	9 053	13 623	663	1 414
Warren County	02 06	153 292	347 147	199 592	65 704	54 556	12 435	14 860
Washington County	06	63 029	262 309	132 418	58 340	56 564	3 663	11 324
Wayne County	16	111 045	321 719	181 179	72 566	49 211	4 866	13 897
Williams County	05	37 755	132 506	68 691	40 095	17 377	1 755	4 588
Wood County	05 09	120 292	347 013	160 284	100 567	66 105	6 337	13 719
Wyandot County	04	22 921	86 505	43 007	27 993	10 356	2 060	3 089
State undistributed			1 895 412	18 860	1 760 386	116 166	–	–
Oklahoma		3 358 044	19 188 706	7 255 797	4 272 016	3 230 741	1 669 541	2 760 612
Adair County	02	20 544	113 475	38 087	20 306	40 965	11 842	2 275
Alfalfa County	06	5 887	47 522	15 562	20 934	8 120	652	2 255
Atoka County	03	13 379	67 769	27 208	16 458	20 479	589	3 033
Beaver County	06	6 016	38 436	11 175	16 865	8 576	384	1 435
Beckham County	06	19 799	83 628	38 324	28 061	14 015	640	2 587
Blaine County	06	10 284	71 730	23 951	24 725	19 011	726	3 318
Bryan County	03	34 941	204 296	82 930	47 395	54 784	12 685	6 501
Caddo County	06	30 664	180 625	72 591	52 593	36 025	2 345	17 071
Canadian County	05 06	86 498	280 111	140 163	52 434	22 307	10 304	54 902
Carter County	03	44 533	202 454	105 600	51 960	36 183	1 490	7 221
Cherokee County	02	39 506	227 005	76 176	43 925	80 022	6 578	20 305
Choctaw County	03	15 025	120 779	40 078	34 222	42 183	1 380	2 915
Cimarron County	06	2 922	29 306	7 516	19 273	1 486	197	835
Cleveland County	04	203 449	683 260	376 282	103 626	105 430	51 559	46 363
Coal County	03	6 126	34 675	14 658	8 648	9 832	270	1 267
Comanche County	04	106 621	1 153 596	302 541	81 683	65 069	142 338	561 965
Cotton County	04	6 609	42 287	16 976	16 802	6 592	327	1 589
Craig County	02	14 468	75 036	36 623	17 298	17 495	685	2 935
Creek County	02	68 169	212 002	121 231	48 991	32 908	1 822	7 050
Custer County	06	25 577	100 246	30 962	42 891	17 075	1 271	8 047
Delaware County	02	34 977	140 427	74 261	33 377	28 532	877	3 381
Dewey County	06	4 859	32 439	12 346	15 622	2 358	426	1 687
Ellis County	06	4 194	29 880	10 234	12 454	5 898	256	1 039
Garfield County	06	56 954	369 120	139 646	75 444	26 346	68 929	58 755
Garvin County	04	26 720	173 275	71 694	45 419	23 977	27 514	4 671

See footnotes at end of table.

Table 15. **Federal Government Expenditure, by State and County Area: Fiscal Year 1999**—Con.

[Thousand dollars]

State and county area	Congressional district	United States resident population[1]	Federal government expenditure					
			Total	Retirement and Disability	Other Direct Payments	Grants	Procurement	Salaries and Wages
Oklahoma—Con.								
Grady County	04	46 084	164 192	87 193	42 029	28 344	1 275	5 351
Grant County	06	5 237	50 076	13 642	29 633	3 954	1 042	1 806
Greer County	06	6 387	44 211	17 086	18 574	6 893	313	1 345
Harmon County	06	3 336	27 415	8 037	13 916	4 352	185	925
Harper County	06	3 580	24 641	9 249	12 707	1 382	242	1 061
Haskell County	02	11 421	70 718	32 553	17 064	17 653	639	2 809
Hughes County	03	14 064	84 876	38 326	21 648	19 922	554	4 425
Jackson County	04	28 392	291 454	74 083	47 291	30 598	31 090	108 392
Jefferson County	04	6 518	45 268	19 152	14 024	9 925	458	1 708
Johnston County	03	10 310	59 173	22 970	13 528	15 744	4 406	2 526
Kay County	05	46 448	276 616	115 657	61 311	24 273	66 000	9 375
Kingfisher County	06	13 496	65 540	28 319	24 155	5 320	4 683	3 064
Kiowa County	06	10 498	82 631	29 830	32 317	16 915	627	2 942
Latimer County	03	10 204	48 957	20 296	15 726	11 326	413	1 197
Le Flore County	03	46 770	254 020	111 863	57 900	71 399	3 719	9 140
Lincoln County	03	31 811	118 716	68 865	25 024	18 909	995	4 923
Logan County	05	30 437	122 387	53 147	31 650	21 719	12 012	3 860
Love County	03	8 581	38 230	18 583	10 512	7 948	242	946
McClain County	04	26 706	97 454	50 114	24 211	18 977	839	3 313
McCurtain County	03	34 795	200 124	74 086	51 456	66 831	1 490	6 261
McIntosh County	02	19 269	113 699	61 912	25 493	23 172	879	2 244
Major County	06	7 659	37 873	16 241	15 638	3 796	455	1 743
Marshall County	03	12 377	63 571	36 144	16 758	9 092	270	1 306
Mayes County	02	38 270	147 255	77 229	33 534	31 865	938	3 689
Murray County	03	12 477	64 788	32 285	14 988	13 682	370	3 464
Muskogee County	02	70 091	407 015	181 464	78 364	81 348	7 537	58 301
Noble County	05	11 334	55 210	22 629	18 846	10 303	1 044	2 388
Nowata County	02	10 079	47 470	24 308	11 806	7 601	2 154	1 601
Okfuskee County	02	11 242	89 309	30 625	15 491	22 061	19 257	1 875
Oklahoma County	04 05 06	636 539	5 233 239	1 463 666	585 007	971 747	930 443	1 282 376
Okmulgee County	02	38 788	212 472	89 543	52 030	62 912	1 638	6 350
Osage County	02 05	42 970	136 330	56 960	27 107	21 967	2 314	27 981
Ottawa County	02	30 881	198 088	90 099	48 402	30 139	22 911	6 537
Pawnee County	02 03	16 548	73 121	35 673	17 249	14 578	1 015	4 605
Payne County	03	65 418	289 986	106 525	57 374	84 282	22 040	19 765
Pittsburg County	03	43 472	272 820	121 278	48 279	42 645	17 766	42 852
Pontotoc County	03	34 686	196 817	83 937	44 826	48 846	5 772	13 437
Pottawatomie County	03	62 654	281 358	158 830	53 027	56 416	3 237	9 848
Pushmataha County	03	11 542	76 218	31 161	18 092	24 761	489	1 715
Roger Mills County	06	3 593	22 954	7 271	10 187	3 476	360	1 661
Rogers County	02	70 567	202 635	104 636	38 497	35 967	2 431	21 106
Seminole County	03	24 546	151 744	63 991	34 257	46 187	1 319	5 990
Sequoyah County	02	37 886	178 740	81 744	36 741	50 094	2 525	7 636
Stephens County	04	43 076	212 803	115 098	47 339	38 108	6 708	5 550
Texas County	06	18 329	95 971	27 726	50 048	13 001	1 968	3 228
Tillman County	04	9 419	71 477	23 440	32 145	12 472	1 416	2 003
Tulsa County	01	548 296	2 158 695	1 056 473	496 096	275 825	122 567	207 734
Wagoner County	01 02	56 115	126 558	64 048	35 772	22 504	672	3 562
Washington County	05	47 674	190 824	121 698	46 751	18 983	1 559	1 832
Washita County	06	11 692	70 806	27 276	29 319	5 805	6 125	2 281
Woods County	06	8 171	55 416	21 820	24 076	5 388	2 052	2 079
Woodward County	06	18 588	72 676	35 595	22 847	7 138	2 002	5 095
State undistributed			700 687	4 606	689 550	6 530	–	–
Oregon		3 316 154	15 592 250	6 523 701	3 278 892	3 518 292	765 495	1 505 869
Baker County	02	16 259	103 695	44 988	14 709	28 808	3 032	12 158
Benton County	04 05	77 192	308 917	119 941	43 398	99 029	13 016	33 533
Clackamas County	01 03 05	338 251	985 590	545 293	173 651	139 569	36 772	90 305
Clatsop County	01	35 323	171 140	82 534	30 549	24 579	14 080	19 397
Columbia County	01	45 368	137 387	78 105	28 561	20 402	5 755	4 564
Coos County	04	61 670	345 747	178 685	59 176	63 972	18 313	25 602
Crook County	02	17 686	81 134	40 211	14 680	9 362	3 678	13 204
Curry County	04	21 170	128 867	81 989	24 810	13 173	2 894	6 000
Deschutes County	02	110 810	378 334	229 873	62 818	42 806	9 078	33 760
Douglas County	04	101 805	504 292	274 819	83 561	68 688	14 290	62 934
Gilliam County	02	2 074	19 817	4 926	9 786	4 703	71	330
Grant County	02	7 855	46 573	20 138	5 977	6 912	2 591	10 955
Harney County	02	7 295	43 005	16 910	6 477	9 534	1 620	8 463
Hood River County	02	19 917	71 673	34 475	10 802	14 515	5 918	5 963
Jackson County	02	175 822	763 360	420 026	127 342	115 504	22 258	78 230
Jefferson County	02	16 861	77 442	36 750	14 046	19 108	979	6 559
Josephine County	02 04	74 919	378 047	222 085	69 543	65 345	6 294	14 780
Klamath County	02	63 435	304 352	150 939	54 286	45 075	10 967	43 086
Lake County	02	7 173	54 133	20 566	6 758	6 354	9 832	10 623
Lane County	04	314 901	1 306 382	640 177	232 808	302 649	34 364	96 383
Lincoln County	05	44 985	227 956	130 247	42 524	30 555	11 261	13 369
Linn County	04	105 337	408 627	216 977	76 592	85 964	8 167	20 928
Malheur County	02	28 445	121 248	55 031	29 271	26 344	1 809	8 794
Marion County	05	272 760	1 543 934	596 846	189 971	655 503	21 444	80 170
Morrow County	02	10 513	55 711	17 583	20 876	11 592	3 278	2 382
Multnomah County	01 03	633 224	3 783 428	1 260 520	571 666	931 167	370 373	649 701
Polk County	05	62 396	280 151	78 216	43 778	149 588	1 923	6 646
Sherman County	02	1 786	31 155	5 185	13 712	6 026	2 786	3 446
Tillamook County	05	24 420	125 404	69 905	25 305	21 129	2 428	6 636
Umatilla County	02	66 803	369 668	132 072	77 082	65 511	61 084	33 919

See footnotes at end of table.

Table 15. **Federal Government Expenditure, by State and County Area: Fiscal Year 1999**—Con.

[Thousand dollars]

State and county area	Congressional district	United States resident population[1]	Federal government expenditure					
			Total	Retirement and Disability	Other Direct Payments	Grants	Procurement	Salaries and Wages
Oregon—Con.								
Union County	02	24 807	112 426	54 859	27 600	19 052	1 708	9 206
Wallowa County	02	7 258	48 977	18 757	9 903	13 746	2 174	4 397
Wasco County	02	23 346	134 123	56 430	24 488	26 652	11 923	14 630
Washington County	01	409 305	833 799	430 001	186 913	132 483	41 251	43 152
Wheeler County	02	1 559	7 239	4 666	1 939	210	57	367
Yamhill County	01	83 424	273 486	137 256	60 219	36 689	8 029	31 293
State undistributed			1 025 029	15 720	803 316	205 994	–	–
Pennsylvania		11 994 016	69 448 043	27 173 788	17 776 240	13 140 671	5 933 771	5 423 573
Adams County	19	87 697	306 828	169 666	58 095	45 659	12 095	21 313
Allegheny County	04 14 18 20	1 256 806	9 270 321	3 153 700	2 128 328	1 538 374	1 651 248	798 670
Armstrong County	05 12	73 001	386 511	196 697	99 284	74 079	3 996	12 455
Beaver County	04	182 687	834 471	445 377	241 228	112 742	14 414	20 709
Bedford County	09	49 699	215 296	109 549	49 965	39 366	9 143	7 273
Berks County	06	358 211	1 343 046	718 782	319 980	180 077	60 190	64 017
Blair County	09	129 937	673 844	328 093	149 457	137 303	13 638	45 353
Bradford County	10	62 146	286 794	134 099	52 366	66 111	22 701	11 518
Bucks County	08	594 047	1 942 958	1 048 694	489 323	178 098	149 147	77 695
Butler County	04 21	172 522	772 283	344 917	177 613	97 528	92 482	59 742
Cambria County	12	153 766	992 009	424 156	225 783	142 120	125 201	74 749
Cameron County	05	5 571	36 962	15 557	9 022	11 090	284	1 010
Carbon County	11	58 759	268 268	152 225	73 895	31 983	3 400	6 765
Centre County	05 09	132 190	678 422	189 912	102 275	283 935	73 414	28 886
Chester County	07 16	430 001	1 499 986	669 913	299 678	163 235	204 483	162 677
Clarion County	05 12	41 651	187 813	87 909	55 946	35 292	2 611	6 055
Clearfield County	05 09	80 732	365 757	186 828	94 245	63 668	5 749	15 268
Clinton County	05	36 774	171 010	81 494	42 499	23 988	14 869	8 161
Columbia County	11	63 674	257 634	136 179	65 537	34 264	12 744	8 909
Crawford County	05 21	89 109	382 585	198 252	96 410	68 732	6 381	12 810
Cumberland County	17 19	210 663	1 187 124	534 636	160 207	75 607	59 848	356 826
Dauphin County	17	245 576	3 331 412	709 950	276 624	2 031 612	140 864	172 362
Delaware County	01 02 07 16	541 502	2 495 707	1 210 804	686 136	287 378	181 995	129 394
Elk County	05	34 344	140 943	78 670	37 182	17 939	1 577	5 576
Erie County	21	276 993	1 194 276	564 193	274 535	234 070	41 455	80 023
Fayette County	12 20	143 775	913 373	417 547	252 151	209 537	8 475	25 664
Forest County	05	4 938	32 413	16 683	8 210	4 308	1 057	2 155
Franklin County	09	128 812	614 832	321 643	95 718	64 545	53 730	79 197
Fulton County	09	14 616	57 926	30 608	11 786	11 757	2 182	1 592
Greene County	20	42 072	199 964	97 714	57 317	51 450	-14 649	8 132
Huntingdon County	09	44 753	190 500	94 390	42 956	43 736	2 896	6 522
Indiana County	12	87 831	415 658	190 711	110 626	92 532	6 299	15 490
Jefferson County	05	46 086	217 846	114 296	56 477	37 594	1 747	7 732
Juniata County	09	22 204	75 826	41 608	18 863	10 822	855	3 677
Lackawanna County	10	206 520	1 235 633	568 423	310 018	161 816	136 364	59 011
Lancaster County	16 17	460 035	1 510 893	838 092	310 442	183 161	88 829	90 370
Lawrence County	04	94 508	523 954	262 459	145 109	72 522	18 482	25 382
Lebanon County	17	117 856	539 856	273 719	99 164	54 709	16 203	96 061
Lehigh County	15	299 855	1 207 741	536 984	308 823	179 915	109 218	72 801
Luzerne County	11	312 000	1 830 367	888 819	463 836	251 196	73 810	152 706
Lycoming County	05 10	116 709	525 917	258 720	118 639	90 160	22 179	36 218
McKean County	05	45 987	230 048	108 366	50 602	39 209	4 530	27 341
Mercer County	21	121 458	586 676	313 816	162 669	88 713	4 350	17 127
Mifflin County	09	46 793	206 649	98 959	50 720	48 246	2 234	6 491
Monroe County	10 11	128 541	546 173	253 384	105 185	35 027	56 539	96 039
Montgomery County	[2]	724 087	3 241 400	1 579 254	728 046	269 654	424 234	240 211
Montour County	11	17 571	79 144	39 499	20 415	16 430	708	2 092
Northampton County	15	259 736	1 159 885	591 497	307 338	158 032	28 114	74 905
Northumberland County	06 11	93 163	439 569	241 181	115 231	66 098	4 525	12 534
Perry County	09 17	44 280	159 556	84 257	34 785	32 995	2 541	4 977
Philadelphia County	01 02 03	1 417 601	12 566 479	3 389 213	2 751 077	3 519 122	1 230 961	1 676 106
Pike County	10	41 357	119 046	76 549	26 178	5 244	1 289	9 785
Potter County	05	17 115	78 955	39 604	16 057	19 527	928	2 839
Schuylkill County	06	148 788	751 874	411 695	197 972	86 320	14 997	40 891
Snyder County	09	37 875	119 458	69 550	28 749	15 571	1 131	4 457
Somerset County	12	80 028	374 058	186 794	100 070	67 248	8 091	11 855
Sullivan County	10	6 038	31 597	17 651	6 675	5 039	718	1 515
Susquehanna County	10	42 190	159 584	89 719	36 152	24 597	2 036	7 079
Tioga County	05	41 657	213 758	91 578	38 145	73 138	2 094	8 803
Union County	05	40 546	229 674	71 043	27 574	34 487	11 322	85 248
Venango County	05	57 562	273 605	140 556	67 870	54 973	2 523	7 683
Warren County	05	43 505	180 225	98 419	43 559	23 076	5 762	9 409
Washington County	20	204 888	1 062 971	528 141	299 770	188 947	13 296	32 817
Wayne County	10	46 080	336 594	136 109	50 097	24 590	118 451	7 347
Westmoreland County	04 12 20	370 658	1 747 407	891 841	521 797	250 544	23 212	60 012
Wyoming County	10	29 298	100 700	56 289	25 042	14 380	1 066	3 922
York County	19	376 586	1 742 326	703 447	246 472	154 731	536 512	101 162
State undistributed			3 395 673	22 707	3 042 243	330 722	–	–
Rhode Island		990 819	6 036 064	2 166 016	1 315 460	1 410 994	421 046	722 548
Bristol County	01	49 102	194 362	108 362	47 152	27 829	2 766	8 253
Kent County	02	162 120	715 572	375 226	177 870	108 392	12 088	41 996
Newport County	01	83 024	1 013 017	214 442	74 133	56 322	295 594	372 527
Providence County	01 02	574 108	3 308 607	1 231 172	658 084	1 075 597	90 727	253 027
Washington County	02	122 465	482 615	231 014	98 218	86 768	19 871	46 745
State undistributed			321 891	5 802	260 003	56 087	–	–
South Carolina		3 885 736	20 833 188	8 087 374	3 885 614	3 878 727	2 540 236	2 441 237
Abbeville County	03	24 681	92 718	49 154	15 589	24 812	545	2 619
Aiken County	02 03	135 401	1 969 834	285 995	108 949	93 499	1 427 484	53 908
Allendale County	02	11 325	60 510	20 292	15 761	22 742	377	1 338
Anderson County	03	162 793	570 432	328 359	123 042	90 770	6 102	22 159
Bamberg County	06	16 289	93 115	31 845	21 812	31 470	5 725	2 263

See footnotes at end of table.

Table 15. **Federal Government Expenditure, by State and County Area: Fiscal Year 1999**—Con.

[Thousand dollars]

State and county area	Congressional district	United States resident population[1]	Federal government expenditure					
			Total	Retirement and Disability	Other Direct Payments	Grants	Procurement	Salaries and Wages
South Carolina—Con.								
Barnwell County	02	21 784	118 612	50 448	26 660	31 994	7 032	2 479
Beaufort County	02 06	112 973	765 255	294 488	76 486	51 133	93 601	249 546
Berkeley County	01 06	142 300	404 380	238 865	57 739	75 940	10 521	21 315
Calhoun County	02 06	14 236	52 735	21 854	12 988	16 017	298	1 577
Charleston County	01 06	319 921	2 677 130	782 364	276 358	331 753	523 608	763 048
Cherokee County	05	50 074	174 836	87 926	37 510	43 405	1 211	4 784
Chester County	05	34 927	130 390	67 227	31 105	27 706	954	3 397
Chesterfield County	05	41 531	178 110	76 922	33 952	61 049	1 463	4 724
Clarendon County	06	30 901	159 070	64 168	37 122	53 683	748	3 350
Colleton County	02 06	37 659	185 514	86 721	42 454	43 039	7 958	5 343
Darlington County	05 06	66 488	259 060	121 984	59 058	69 579	1 901	6 538
Dillon County	05	29 718	147 070	58 138	38 793	45 613	668	3 858
Dorchester County	01 06	90 582	342 365	225 056	52 366	51 255	3 919	9 770
Edgefield County	03	19 989	91 263	32 418	13 695	18 840	2 419	23 890
Fairfield County	05	22 573	96 198	44 192	21 439	26 899	1 040	2 629
Florence County	06	125 229	564 713	244 599	122 203	150 238	11 022	36 651
Georgetown County	01	54 934	290 553	162 945	61 459	47 410	12 577	6 162
Greenville County	04	358 936	1 346 078	671 029	255 801	206 134	117 961	95 153
Greenwood County	03	63 717	250 421	141 297	47 646	48 963	1 971	10 546
Hampton County	02	19 108	120 989	46 966	22 732	28 235	3 223	19 833
Horry County	01	178 550	729 800	419 340	137 686	132 036	17 315	23 423
Jasper County	02	17 232	70 298	30 514	13 192	24 318	417	1 857
Kershaw County	05	49 291	193 790	112 727	38 996	34 582	1 293	6 192
Lancaster County	05	59 577	200 434	107 347	47 717	36 600	3 156	5 614
Laurens County	03 04	63 360	215 066	123 152	45 913	38 536	1 298	6 168
Lee County	05 06	20 315	87 582	34 550	22 800	27 536	690	2 005
Lexington County	02	208 972	612 110	359 276	107 503	104 540	11 289	29 502
McCormick County	03	9 606	52 482	25 570	7 492	12 548	3 213	3 658
Marion County	06	34 475	218 903	72 532	44 848	53 333	43 278	4 913
Marlboro County	05	29 492	154 835	58 205	36 265	55 336	760	4 268
Newberry County	05	34 385	155 231	80 468	30 940	34 930	1 494	7 398
Oconee County	03	65 081	244 442	150 428	50 815	32 825	2 149	8 225
Orangeburg County	02 06	87 519	438 699	190 719	98 013	134 867	3 318	11 781
Pickens County	03	108 126	364 253	196 133	64 142	83 204	6 753	14 022
Richland County	02 06	307 279	2 621 134	718 632	256 469	806 757	140 050	699 225
Saluda County	03	16 983	59 588	29 875	10 754	14 082	2 259	2 617
Spartanburg County	04	249 636	865 205	485 035	169 555	165 613	15 094	29 908
Sumter County	05 06	112 412	673 000	245 178	78 202	120 734	33 172	195 713
Union County	04	30 356	122 461	69 195	25 977	21 658	882	4 749
Williamsburg County	06	36 840	173 782	66 813	41 421	59 999	1 024	4 526
York County	05	158 180	458 721	259 717	98 155	75 258	7 002	18 588
State undistributed			980 018	16 720	846 036	117 262	–	–
South Dakota		733 133	4 909 016	1 474 073	1 296 408	1 055 805	523 765	558 964
Aurora County	00	3 005	19 015	6 116	9 366	2 650	156	726
Beadle County	00	16 637	123 340	41 919	35 929	23 283	2 450	19 759
Bennett County	00	3 311	247 669	5 824	7 691	5 956	227 295	903
Bon Homme County	00	7 185	37 740	15 486	16 373	4 079	370	1 432
Brookings County	00	25 931	100 492	37 849	32 567	21 929	1 442	6 705
Brown County	00	35 231	210 586	74 325	71 439	34 521	3 819	26 482
Brule County	00	5 503	35 489	10 700	12 165	9 774	981	1 868
Buffalo County	00	1 773	21 357	2 176	2 907	9 312	2 027	4 935
Butte County	00	8 763	37 055	19 921	9 089	5 560	442	2 042
Campbell County	00	1 847	18 533	5 811	9 150	2 860	142	570
Charles Mix County	00	9 192	72 258	19 208	23 518	19 550	2 275	7 707
Clark County	00	4 291	33 898	9 861	18 026	3 280	1 514	1 216
Clay County	00	13 109	57 599	17 917	19 444	16 814	561	2 863
Codington County	00	25 353	101 661	46 604	24 776	13 565	6 597	10 119
Corson County	00	4 104	37 464	9 982	11 155	10 594	1 949	3 784
Custer County	00	7 025	45 379	20 451	4 870	11 657	1 790	6 611
Davison County	00	17 858	91 901	37 432	25 043	12 073	11 921	5 432
Day County	00	6 171	54 759	16 107	24 476	10 231	1 157	2 788
Deuel County	00	4 451	30 272	9 519	15 573	2 853	863	1 464
Dewey County	00	6 002	53 055	9 660	9 200	17 049	4 599	12 546
Douglas County	00	3 507	23 030	7 570	9 825	3 881	540	1 214
Edmunds County	00	4 191	27 815	9 191	15 310	2 032	419	863
Fall River County	00	6 823	73 343	31 915	7 775	7 715	6 421	19 518
Faulk County	00	2 500	20 289	6 996	10 864	1 164	436	829
Grant County	00	7 952	40 808	17 281	16 347	4 507	475	2 197
Gregory County	00	4 909	33 305	13 063	9 255	5 850	3 367	1 769
Haakon County	00	2 314	16 493	4 599	10 662	427	85	719
Hamlin County	00	5 414	29 718	10 879	14 814	2 364	350	1 311
Hand County	00	4 141	38 132	7 769	14 525	14 962	129	747
Hanson County	00	3 014	13 785	4 702	7 447	860	171	606
Harding County	00	1 450	9 594	2 325	5 654	564	169	882
Hughes County	00	15 453	238 668	36 397	18 330	167 145	5 838	10 958
Hutchinson County	00	8 065	50 193	19 236	21 891	6 398	469	2 198
Hyde County	00	1 585	11 890	3 604	5 896	2 122	62	205
Jackson County	00	2 949	16 055	4 706	4 764	2 687	1 461	2 438
Jerauld County	00	2 127	15 153	5 737	7 661	954	156	644
Jones County	00	1 204	10 539	2 344	5 895	1 810	159	331
Kingsbury County	00	5 735	41 385	16 073	19 963	2 817	485	2 047
Lake County	00	10 685	53 772	22 494	20 376	7 003	1 125	2 775
Lawrence County	00	21 369	87 372	46 079	16 374	14 664	2 405	7 850
Lincoln County	00	21 660	92 524	21 860	60 889	7 235	560	1 980
Lyman County	00	3 783	41 936	6 838	13 978	13 280	5 071	2 770
McCook County	00	5 556	39 440	11 856	14 788	10 592	434	1 769
McPherson County	00	2 693	16 934	5 381	8 657	2 152	142	602
Marshall County	00	4 522	35 534	10 559	16 158	7 381	270	1 166

See footnotes at end of table.

Table 15. **Federal Government Expenditure, by State and County Area: Fiscal Year 1999**—Con.

[Thousand dollars]

State and county area	Congressional district	United States resident population[1]	Federal government expenditure					
			Total	Retirement and Disability	Other Direct Payments	Grants	Procurement	Salaries and Wages
South Dakota—Con.								
Meade County	00	21 405	137 428	46 571	19 905	13 514	30 925	26 513
Mellette County	00	2 043	12 862	2 907	3 961	5 490	85	419
Miner County	00	2 684	20 223	6 592	10 040	2 598	185	808
Minnehaha County	00	142 821	611 393	251 870	101 752	87 610	63 240	106 920
Moody County	00	6 432	42 446	11 919	15 306	7 165	2 581	5 475
Pennington County	00	88 117	559 118	204 697	71 105	80 256	34 899	168 160
Perkins County	00	3 466	26 322	9 007	12 433	3 375	258	1 249
Potter County	00	2 838	26 687	7 500	14 360	3 509	221	1 098
Roberts County	00	9 804	71 134	19 780	24 121	18 936	2 478	5 820
Sanborn County	00	2 680	24 438	6 038	9 975	7 410	213	801
Shannon County	00	12 468	142 611	16 508	12 214	86 319	6 448	21 121
Spink County	00	7 433	62 458	18 090	32 135	9 074	570	2 590
Stanley County	00	2 895	15 384	4 675	9 012	1 402	43	251
Sully County	00	1 485	21 189	2 697	14 051	4 116	57	268
Todd County	00	9 496	72 877	10 808	8 057	42 116	580	11 317
Tripp County	00	6 622	35 547	14 099	14 705	4 432	389	1 921
Turner County	00	8 660	45 643	18 629	18 439	6 122	559	1 893
Union County	00	12 472	130 212	23 110	22 222	10 617	72 141	2 121
Walworth County	00	5 614	29 780	11 431	11 384	4 843	453	1 670
Yankton County	00	21 190	89 583	38 247	25 706	12 150	3 475	10 006
Ziebach County	00	2 165	12 092	2 095	6 061	3 326	416	193
State undistributed			212 363	484	98 612	113 267	–	–
Tennessee		5 483 535	30 866 836	11 091 720	6 636 873	5 900 009	4 520 355	2 717 878
Anderson County	03	71 004	2 209 749	196 326	73 073	63 118	1 804 933	72 299
Bedford County	04	34 905	121 237	66 223	28 617	20 953	1 012	4 431
Benton County	08	16 497	82 381	45 384	20 646	13 063	704	2 584
Bledsoe County	03	10 945	42 529	17 320	11 986	11 999	364	860
Blount County	02	102 785	673 067	222 605	88 867	61 732	285 244	14 619
Bradley County	02 03	84 126	280 296	147 963	73 205	42 381	3 849	12 897
Campbell County	04	38 466	223 755	106 150	52 946	43 863	16 049	4 747
Cannon County	06	12 248	51 513	24 801	16 748	8 242	409	1 313
Carroll County	08	29 450	155 006	72 693	40 805	32 201	4 719	4 588
Carter County	01	53 299	214 314	109 365	46 438	50 302	2 977	5 232
Cheatham County	07	36 128	80 953	45 088	19 734	10 194	1 799	4 138
Chester County	07	14 859	57 637	23 980	14 655	16 982	327	1 693
Claiborne County	04	29 747	166 661	71 262	34 268	56 817	985	3 328
Clay County	06	7 268	38 939	12 534	9 723	14 095	723	1 864
Cocke County	01	32 291	155 740	71 569	34 257	45 242	986	3 686
Coffee County	04	46 355	538 875	114 185	51 349	30 234	318 923	24 184
Crockett County	08	14 077	74 114	29 380	24 653	16 180	1 381	2 521
Cumberland County	04	45 326	214 270	130 260	46 313	26 255	6 798	4 645
Davidson County	05 06	530 050	3 562 813	1 033 531	584 714	1 339 555	165 320	439 693
Decatur County	07	10 788	61 731	24 784	19 862	14 485	483	2 117
De Kalb County	06	16 174	82 150	34 104	22 171	21 996	1 746	2 133
Dickson County	07	43 017	145 653	80 437	37 218	21 312	1 274	5 412
Dyer County	08	36 725	173 455	76 600	48 931	38 892	2 775	6 256
Fayette County	07	31 441	117 649	40 735	30 963	42 247	730	2 975
Fentress County	04	16 357	91 894	38 291	26 241	24 177	941	2 244
Franklin County	04	37 826	166 240	84 302	43 806	23 243	6 955	7 935
Gibson County	08	48 030	268 750	114 347	81 311	60 906	2 857	9 330
Giles County	04	29 036	123 389	59 059	31 741	27 083	1 286	4 220
Grainger County	04	20 219	105 841	40 739	20 130	41 348	622	3 001
Greene County	01	60 900	303 255	134 935	56 915	52 679	49 043	9 682
Grundy County	03	14 046	67 537	33 433	18 137	14 141	378	1 448
Hamblen County	04	54 201	225 236	111 720	55 293	46 863	1 977	9 383
Hamilton County	03	294 720	2 155 834	718 895	341 278	263 812	426 783	405 065
Hancock County	01	6 767	41 060	13 159	9 546	17 594	205	555
Hardeman County	07	24 451	153 097	54 217	33 068	41 218	21 364	3 230
Hardin County	04	25 247	141 841	54 252	31 101	50 064	1 082	5 342
Hawkins County	01	50 109	304 673	103 295	42 460	45 577	99 706	13 635
Haywood County	08	19 416	107 627	33 786	33 833	36 437	523	3 048
Henderson County	07	24 767	129 803	51 895	30 961	36 913	7 094	2 941
Henry County	08	30 091	171 585	81 233	40 591	38 393	3 642	7 725
Hickman County	07	21 283	73 279	39 169	17 202	13 033	654	3 222
Houston County	08	7 888	39 755	21 506	8 617	8 007	336	1 288
Humphreys County	08	17 192	177 297	39 738	18 274	22 627	74 852	21 805
Jackson County	06	9 643	47 146	18 096	13 345	13 986	401	1 318
Jefferson County	01	45 104	183 763	100 455	40 388	35 443	1 561	5 916
Johnson County	01	16 736	82 237	39 716	19 811	20 025	625	2 059
Knox County	01 02 04	376 039	1 821 870	783 520	353 445	321 926	147 887	215 091
Lake County	08	8 131	47 482	14 772	14 868	13 046	3 601	1 194
Lauderdale County	08	24 234	131 301	49 945	40 301	36 308	1 473	3 275
Lawrence County	04	39 626	170 680	87 651	42 873	31 675	2 348	6 133
Lewis County	07	11 127	44 207	20 135	12 991	9 429	242	1 410
Lincoln County	04	29 773	131 017	68 939	27 658	29 222	983	4 215
Loudon County	02	39 892	176 350	101 880	40 035	24 234	1 667	8 533
McMinn County	02	46 395	198 927	101 370	47 903	38 920	4 778	5 955
McNairy County	07	24 312	162 640	59 018	33 220	64 909	995	4 498
Macon County	06	18 542	71 807	30 138	21 436	17 744	459	2 031
Madison County	08	86 752	378 912	167 754	95 744	80 457	5 992	28 965
Marion County	03	26 907	123 429	59 232	34 152	25 104	981	3 959
Marshall County	06	26 423	91 989	45 057	25 743	15 831	2 017	3 342
Maury County	07	70 440	252 913	125 952	61 596	48 017	6 253	11 095
Meigs County	03	10 134	43 417	23 265	8 958	9 260	284	1 650
Monroe County	02	35 576	153 956	76 990	31 457	39 679	1 423	4 407
Montgomery County	07	129 411	496 207	279 176	75 034	59 673	10 118	72 205
Moore County	04	5 140	15 016	7 186	4 401	2 969	106	353
Morgan County	03	18 689	73 156	33 311	16 902	18 486	455	4 001

See footnotes at end of table.

Table 15. **Federal Government Expenditure, by State and County Area: Fiscal Year 1999**—Con.

[Thousand dollars]

State and county area	Congressional district	United States resident population[1]	Federal government expenditure					
			Total	Retirement and Disability	Other Direct Payments	Grants	Procurement	Salaries and Wages
Tennessee—Con.								
Obion County	08	32 240	158 929	73 254	47 623	30 844	957	6 251
Overton County	06	19 654	92 487	38 523	26 997	23 608	611	2 747
Perry County	07	7 560	37 312	17 058	11 421	7 463	227	1 143
Pickett County	04	4 711	24 008	9 145	7 214	7 059	187	404
Polk County	03	15 094	86 409	39 489	20 646	21 636	696	3 942
Putnam County	06	59 735	271 000	134 051	61 399	56 577	5 996	12 977
Rhea County	04	28 116	186 507	65 179	30 148	23 643	7 675	59 861
Roane County	03	50 008	306 681	132 078	64 113	57 071	26 399	27 021
Robertson County	05 07	54 861	169 359	90 034	44 588	27 853	1 779	5 105
Rutherford County	06	171 401	492 836	221 159	97 032	61 994	25 832	86 818
Scott County	04	20 239	132 523	43 753	26 420	32 705	25 875	3 771
Sequatchie County	03	10 846	47 239	18 602	9 915	7 210	10 607	904
Sevier County	01	65 783	219 064	131 247	42 773	28 130	2 534	14 379
Shelby County	07 08 09	873 000	4 822 213	1 576 011	827 872	922 347	755 289	740 693
Smith County	06	16 771	77 639	32 359	23 996	15 455	1 099	4 730
Stewart County	08	11 759	107 684	36 560	10 850	9 271	25 223	25 780
Sullivan County	01	150 231	661 592	372 902	146 537	107 576	9 150	25 428
Sumner County	06	126 009	394 243	201 881	92 374	44 341	33 416	22 232
Tipton County	08	48 348	189 107	95 559	43 303	37 885	6 489	5 872
Trousdale County	06	6 971	31 438	11 645	10 154	5 046	2 442	2 151
Unicoi County	01	17 310	98 490	50 477	19 827	15 456	8 555	4 175
Union County	04	16 584	50 727	25 826	10 542	12 900	313	1 146
Van Buren County	03	5 008	22 874	7 478	5 105	9 914	125	252
Warren County	04	36 421	162 638	75 056	52 680	27 316	1 541	6 045
Washington County	01	102 814	539 335	249 370	108 184	66 874	33 365	81 541
Wayne County	04	16 413	72 360	29 148	15 468	25 670	455	1 618
Weakley County	08	32 952	146 034	64 160	43 420	28 510	2 650	7 294
White County	04	22 864	106 912	51 560	24 453	25 214	2 581	3 103
Williamson County	06	123 793	247 393	146 629	53 390	25 177	6 794	15 403
Wilson County	06	86 496	240 727	126 358	68 385	33 784	2 034	10 167
State undistributed			1 400 174	6 359	1 155 134	238 680	–	–
Texas		20 044 141	97 987 610	31 507 471	21 810 004	18 369 834	14 502 452	11 797 849
Anderson County	05	52 209	214 111	98 463	53 824	41 137	13 539	7 148
Andrews County	19	13 738	44 008	22 399	14 894	5 455	213	1 047
Angelina County	02	77 587	322 551	156 315	81 989	60 370	4 587	19 291
Aransas County	14	23 129	87 742	56 366	20 954	8 663	398	1 361
Archer County	13	8 256	59 005	25 862	9 185	3 238	185	20 535
Armstrong County	13	2 196	15 094	4 736	8 626	1 309	71	352
Atascosa County	28	37 442	134 336	59 523	28 649	42 582	774	2 807
Austin County	08 14	23 843	427 053	44 197	25 867	15 061	337 159	4 769
Bailey County	19	6 717	49 018	11 868	30 201	5 449	256	1 244
Bandera County	21	16 611	64 076	46 260	9 685	3 920	394	3 817
Bastrop County	14	52 561	185 511	91 260	34 559	38 281	1 575	19 837
Baylor County	13	4 088	30 601	12 921	11 805	4 927	217	731
Bee County	15	27 534	121 874	48 254	38 981	31 168	857	2 614
Bell County	11	222 687	2 622 583	498 078	183 829	104 091	243 943	1 592 642
Bexar County	20 21 23 28	1 372 867	9 212 453	3 137 405	1 138 708	1 178 559	1 440 918	2 316 864
Blanco County	14	8 511	58 542	40 410	12 838	2 047	199	3 048
Borden County	17	769	3 674	514	2 997	99	14	50
Bosque County	11	16 699	78 109	45 255	19 326	9 724	688	3 115
Bowie County	01	83 509	587 735	234 939	102 700	103 982	45 978	100 135
Brazoria County	14 22	234 303	584 198	310 924	153 740	66 496	24 301	28 737
Brazos County	05 08	134 213	506 202	154 857	78 745	188 578	34 178	49 843
Brewster County	23	8 793	40 448	17 561	8 794	6 440	420	7 233
Briscoe County	13	1 825	19 149	4 353	11 645	2 544	114	493
Brooks County	15	8 416	59 260	14 813	11 956	24 478	3 868	4 146
Brown County	17	36 847	176 185	85 957	49 194	29 665	5 589	5 780
Burleson County	14	15 614	82 713	35 324	18 746	25 213	1 048	2 382
Burnet County	21	34 120	121 085	78 358	25 152	13 336	867	3 372
Caldwell County	14	32 820	117 055	54 023	29 915	29 390	863	2 864
Calhoun County	14	20 426	82 921	35 799	24 000	19 288	793	3 041
Callahan County	17	12 915	54 123	29 687	15 107	7 183	691	1 456
Cameron County	27	329 131	1 281 635	404 741	282 790	469 430	22 427	102 248
Camp County	01	10 943	60 116	28 902	15 590	13 539	587	1 497
Carson County	13	6 754	38 352	12 476	19 244	5 079	693	860
Cass County	01	30 620	174 765	79 183	37 853	52 900	1 009	3 820
Castro County	13	8 264	58 819	10 869	41 244	5 658	199	850
Chambers County	09	23 993	69 838	26 210	29 485	7 988	3 793	2 360
Cherokee County	02	43 653	172 371	79 234	52 034	35 592	1 214	4 298
Childress County	13	7 543	44 565	14 723	14 260	13 748	337	1 496
Clay County	13	10 511	39 830	20 199	11 957	5 980	355	1 338
Cochran County	19	3 781	34 253	7 084	23 477	2 882	142	668
Coke County	17	3 351	16 429	9 028	4 856	1 695	171	680
Coleman County	17	9 443	66 089	27 263	21 484	14 184	822	2 337
Collin County	03 04 26 30	456 612	905 249	354 425	131 453	68 327	304 604	46 438
Collingsworth County	13	3 172	26 693	8 083	13 484	3 629	278	1 218
Colorado County	14	19 052	103 588	42 463	35 783	21 896	664	2 783
Comal County	21 28	76 770	317 539	191 686	73 593	24 287	11 394	16 579
Comanche County	17	13 584	73 016	32 596	25 051	12 292	828	2 249
Concho County	17	3 002	20 895	6 222	10 917	2 815	156	784
Cooke County	04 13	33 391	124 520	67 643	37 075	14 860	1 025	3 918
Coryell County	11	73 629	209 128	131 516	28 468	30 353	8 110	10 681
Cottle County	13	1 889	17 825	5 294	9 637	2 215	99	579
Crane County	23	4 290	11 626	6 112	4 139	1 052	71	252
Crockett County	23	4 396	18 090	6 624	3 214	7 922	57	272
Crosby County	13	7 056	55 150	12 679	34 993	6 411	215	851
Culberson County	23	3 018	12 190	3 659	4 158	1 822	244	2 307

See footnotes at end of table.

Table 15. **Federal Government Expenditure, by State and County Area: Fiscal Year 1999**—Con.

[Thousand dollars]

State and county area	Congressional district	United States resident population[1]	Federal government expenditure					
			Total	Retirement and Disability	Other Direct Payments	Grants	Procurement	Salaries and Wages
Texas—Con.								
Dallam County	19	6 627	57 629	14 785	29 759	11 328	706	1 050
Dallas County	[2]	2 062 100	8 971 802	2 719 909	1 434 137	1 222 948	2 178 235	1 416 573
Dawson County	17	14 442	101 554	25 755	57 114	15 603	455	2 627
Deaf Smith County	19	18 800	90 153	26 174	47 882	12 972	1 118	2 007
Delta County	01	4 973	33 481	12 301	10 015	8 663	1 500	1 003
Denton County	04 13 26	404 074	671 142	313 236	147 186	56 612	98 203	55 904
De Witt County	15	19 275	103 396	38 023	27 144	34 817	597	2 815
Dickens County	13	2 176	21 796	6 291	12 021	2 802	128	552
Dimmit County	23	10 349	70 421	14 966	11 563	38 151	210	5 530
Donley County	13	3 827	22 752	10 057	9 431	2 483	130	650
Duval County	28	13 647	81 407	22 475	24 424	31 425	213	2 869
Eastland County	17	17 489	105 103	50 964	30 789	19 387	853	3 110
Ector County	19 23	123 748	379 233	189 694	106 172	68 769	3 365	11 233
Edwards County	23	3 668	13 121	3 634	6 323	2 188	93	884
Ellis County	06 24	107 580	318 748	154 479	89 278	61 586	3 220	10 185
El Paso County	16 23	701 908	3 073 775	1 098 549	496 191	595 627	248 880	634 527
Erath County	17	31 469	113 721	60 115	33 621	15 076	940	3 969
Falls County	11	17 263	112 955	40 072	29 371	31 651	919	10 942
Fannin County	04	28 677	169 556	69 951	45 522	32 611	1 459	20 013
Fayette County	14	21 390	109 763	53 212	29 348	21 519	1 980	3 706
Fisher County	17	4 190	38 691	10 587	22 579	4 196	242	1 087
Floyd County	13	8 112	66 357	14 314	42 340	7 866	401	1 437
Foard County	13	1 631	18 911	4 578	8 768	5 215	57	294
Fort Bend County	22 25	353 697	527 240	241 609	130 286	112 713	13 512	29 121
Franklin County	01	9 945	34 667	17 750	10 589	5 329	242	757
Freestone County	05	17 647	69 567	35 870	16 136	15 008	697	1 857
Frio County	28	15 918	62 514	19 810	15 965	25 104	617	1 018
Gaines County	19	14 767	81 729	16 863	56 907	6 590	242	1 128
Galveston County	09	248 469	1 044 332	416 947	249 445	188 907	133 567	55 465
Garza County	13	4 515	25 017	8 600	12 060	3 528	171	658
Gillespie County	21	20 396	95 015	62 000	21 505	6 213	1 471	3 826
Glasscock County	21	1 443	16 038	1 098	12 610	2 201	28	101
Goliad County	15	7 125	30 072	13 303	8 956	6 748	199	866
Gonzales County	14	17 561	97 616	39 823	23 695	25 690	638	7 770
Gray County	13	23 299	108 286	52 814	39 946	10 248	1 975	3 303
Grayson County	04	103 728	469 804	242 124	115 824	86 923	9 317	15 617
Gregg County	01 04	113 155	460 296	248 008	115 440	75 421	4 042	17 384
Grimes County	02	24 033	83 133	37 880	20 324	21 935	730	2 264
Guadalupe County	21 28	82 808	358 571	187 328	111 792	45 777	2 529	11 145
Hale County	13	36 491	184 405	60 281	85 162	31 236	2 140	5 585
Hall County	13	3 594	35 708	9 021	18 395	7 009	227	1 056
Hamilton County	11	7 609	42 848	20 782	14 420	5 568	558	1 520
Hansford County	19	5 399	37 233	10 224	24 162	1 952	156	738
Hardeman County	13	4 389	32 447	12 478	14 185	4 709	213	862
Hardin County	02	49 684	164 268	88 580	45 925	24 589	1 023	4 151
Harris County	[2]	3 250 404	13 997 892	3 681 853	2 238 756	2 270 195	4 435 722	1 371 366
Harrison County	01	59 797	234 136	106 238	54 623	63 989	2 262	7 024
Hartley County	19	5 274	19 424	1 917	16 777	372	57	301
Haskell County	17	5 970	54 922	16 819	27 182	9 030	341	1 549
Hays County	14	92 755	280 031	121 647	49 063	55 373	45 542	8 406
Hemphill County	13	3 471	11 721	5 291	4 955	885	99	490
Henderson County	05	70 673	236 835	126 772	62 881	40 500	1 552	5 131
Hidalgo County	15	534 907	1 810 526	554 621	446 748	579 502	102 522	127 132
Hill County	11	31 060	185 699	75 648	47 177	54 959	3 068	4 847
Hockley County	19	23 374	117 393	35 554	50 777	28 009	644	2 409
Hood County	17	38 750	158 438	112 760	32 314	7 378	1 334	4 652
Hopkins County	01	30 614	140 698	62 251	38 769	33 770	1 162	4 745
Houston County	02	22 223	122 611	53 714	32 964	30 712	1 573	3 648
Howard County	17	31 687	231 278	75 923	60 986	25 097	33 279	35 993
Hudspeth County	23	3 238	13 967	3 899	3 595	2 138	469	3 865
Hunt County	01 04	71 717	598 698	144 104	76 629	71 206	290 213	16 547
Hutchinson County	13	23 711	93 370	51 511	29 478	8 157	650	3 574
Irion County	21	1 693	6 364	3 343	1 874	824	71	252
Jack County	17	7 481	27 512	14 759	8 414	2 911	298	1 129
Jackson County	14	13 648	75 476	26 010	37 432	10 170	355	1 509
Jasper County	02	33 494	161 064	72 542	44 996	38 109	1 513	3 903
Jeff Davis County	23	2 415	13 268	4 659	1 977	5 586	71	975
Jefferson County	09	241 332	1 350 923	488 290	339 831	189 638	192 432	140 733
Jim Hogg County	28	4 972	30 818	8 174	8 225	11 256	562	2 601
Jim Wells County	15 28	40 212	194 610	66 918	56 586	63 978	976	6 151
Johnson County	06 12	122 594	350 335	211 869	89 056	34 792	3 203	11 415
Jones County	17	18 846	91 727	34 895	40 676	12 967	583	2 606
Karnes County	15	15 112	74 791	26 988	19 588	25 915	505	1 794
Kaufman County	04 05	68 065	287 360	160 014	83 002	32 335	2 488	9 520
Kendall County	21	21 865	104 124	73 051	16 159	4 829	7 401	2 684
Kenedy County	27	436	1 418	484	303	213	43	375
Kent County	17	854	10 079	2 296	3 919	3 431	57	376
Kerr County	21	43 234	246 581	159 034	47 139	13 972	2 227	24 209
Kimble County	21	4 238	18 197	10 146	4 845	2 530	13	662
King County	13	318	2 539	382	1 721	189	43	203
Kinney County	23	3 465	22 693	11 542	4 323	2 963	185	3 680
Kleberg County	15 27	29 680	253 000	50 535	37 620	32 934	87 051	44 860
Knox County	13	4 104	36 930	10 470	17 265	7 162	540	1 492
Lamar County	01	46 050	243 271	104 200	59 126	69 257	2 466	8 222
Lamb County	13	14 765	94 867	28 998	50 372	13 235	441	1 822
Lampasas County	11	17 700	86 486	55 958	19 777	8 103	540	2 108
La Salle County	28	5 992	34 454	9 169	8 083	14 885	215	2 103
Lavaca County	14	18 912	112 776	52 745	30 408	25 986	762	2 875
Lee County	14	14 871	45 789	24 321	11 317	8 275	475	1 402
Leon County	05	14 870	94 646	44 006	22 682	24 544	771	2 643

See footnotes at end of table.

Table 15. **Federal Government Expenditure, by State and County Area: Fiscal Year 1999**—Con.

[Thousand dollars]

State and county area	Congressional district	United States resident population[1]	Federal government expenditure					
			Total	Retirement and Disability	Other Direct Payments	Grants	Procurement	Salaries and Wages
Texas—Con.								
Liberty County	02	67 161	266 130	111 482	89 750	55 438	3 319	6 141
Limestone County	05	20 620	111 015	48 969	27 793	29 060	1 989	3 204
Lipscomb County	13	3 023	15 513	6 175	7 305	924	213	896
Live Oak County	15	10 103	71 625	16 416	13 718	6 186	17 921	17 383
Llano County	21	13 843	87 804	60 504	19 907	4 710	730	1 952
Loving County	23	113	852	206	124	327	43	151
Lubbock County	13 19	227 890	951 099	390 632	282 580	171 438	37 818	68 631
Lynn County	13	6 657	54 851	11 804	35 300	6 440	256	1 052
McCulloch County	11 21	8 802	47 057	21 202	14 505	9 236	370	1 745
McLennan County	11	204 244	1 023 717	439 533	189 537	169 621	122 151	102 877
McMullen County	28	801	6 695	1 497	937	3 946	57	258
Madison County	05	11 881	42 511	20 490	9 530	11 016	380	1 094
Marion County	01	10 998	55 227	24 780	10 113	17 098	906	2 329
Martin County	17	4 988	37 755	7 391	24 318	4 988	230	829
Mason County	21	3 646	18 924	9 888	5 008	3 009	114	905
Matagorda County	14	37 828	178 625	64 601	58 757	37 675	12 533	5 060
Maverick County	23	48 639	183 666	53 958	40 899	66 852	2 215	19 742
Medina County	23	37 698	141 066	70 189	31 542	26 045	891	12 398
Menard County	21	2 262	13 231	5 990	4 254	2 428	102	456
Midland County	19 21 23	118 490	332 900	172 167	85 470	40 552	7 237	27 473
Milam County	11	24 302	128 029	53 925	29 819	40 210	1 074	3 001
Mills County	11	4 726	26 472	12 617	7 841	4 796	239	978
Mitchell County	17	8 782	50 898	18 774	19 320	11 285	313	1 207
Montague County	13	18 753	93 929	52 852	25 964	11 296	825	2 992
Montgomery County	02 08	287 644	657 487	354 878	200 774	62 395	10 892	28 548
Moore County	19	19 734	61 894	26 252	28 199	3 391	341	3 711
Morris County	01	13 140	71 847	37 864	17 947	13 987	441	1 609
Motley County	13	1 317	14 303	3 763	7 054	2 993	85	407
Nacogdoches County	01 02	56 147	234 620	103 133	62 711	56 399	2 655	9 721
Navarro County	24	41 872	194 268	89 481	48 926	48 594	1 503	5 764
Newton County	02	14 346	59 289	27 236	14 453	15 724	412	1 464
Nolan County	17	16 253	82 839	36 901	30 131	12 978	551	2 277
Nueces County	27	315 469	1 715 730	567 620	315 449	260 086	280 846	291 728
Ochiltree County	19	8 683	36 316	12 887	20 814	1 211	256	1 148
Oldham County	19	2 210	11 132	4 013	5 928	690	99	401
Orange County	02	85 240	324 743	164 259	95 066	46 441	11 163	7 813
Palo Pinto County	17	26 156	113 171	61 452	28 134	18 945	1 590	3 050
Panola County	01	22 978	96 351	44 591	25 189	22 450	725	3 395
Parker County	06 12	85 427	227 658	150 385	48 295	17 966	2 787	8 225
Parmer County	19	10 351	67 485	14 714	45 960	4 056	329	2 426
Pecos County	23	16 066	47 758	19 819	13 799	11 629	432	2 079
Polk County	02	52 520	262 486	168 586	56 007	31 803	2 406	3 684
Potter County	13	109 107	928 879	326 136	145 332	104 654	261 665	91 093
Presidio County	23	8 954	39 796	12 292	5 781	11 767	725	9 232
Rains County	04	8 957	31 274	17 406	8 611	4 158	242	858
Randall County	19	99 584	102 369	45 546	43 528	10 377	490	2 428
Reagan County	23	3 865	13 863	4 551	7 991	833	85	402
Real County	21	2 727	19 945	9 509	3 771	6 078	184	404
Red River County	01	13 685	99 476	38 406	25 370	32 677	834	2 189
Reeves County	23	14 020	58 335	20 073	16 244	18 370	1 058	2 590
Refugio County	14	7 735	41 723	17 550	15 780	6 535	325	1 533
Roberts County	13	924	4 561	1 619	2 400	227	57	258
Robertson County	05	15 762	89 737	35 269	24 650	26 889	577	2 352
Rockwall County	04	39 489	89 080	49 428	18 033	4 682	12 970	3 966
Runnels County	17	11 337	64 324	26 469	24 923	10 182	512	2 238
Rusk County	01	45 819	171 401	81 797	41 298	41 822	1 320	5 164
Sabine County	02	10 553	73 019	40 932	18 438	11 124	396	2 127
San Augustine County	02	8 079	51 609	22 523	12 642	15 034	303	1 106
San Jacinto County	02	22 554	74 270	38 884	19 402	14 114	394	1 475
San Patricio County	15	71 636	422 396	113 106	81 241	58 563	64 078	105 408
San Saba County	11	5 812	38 133	13 269	9 522	13 569	585	1 187
Schleicher County	21	2 938	12 450	5 421	4 670	1 883	118	358
Scurry County	17	17 649	73 786	32 305	28 970	10 020	512	1 980
Shackelford County	17	3 220	15 220	8 123	4 988	1 235	264	610
Shelby County	02	22 685	132 092	54 365	32 851	40 038	926	3 912
Sherman County	19	2 898	38 768	5 062	25 681	7 564	173	287
Smith County	04 05	169 693	697 671	347 482	158 401	108 040	37 402	46 345
Somervell County	17	6 615	20 213	11 200	5 204	2 723	185	901
Starr County	28	56 577	192 983	45 368	44 552	86 137	4 871	12 056
Stephens County	17	9 737	40 230	19 483	12 972	5 691	923	1 162
Sterling County	21	1 328	7 100	1 862	1 646	3 310	43	239
Stonewall County	17	1 715	12 184	4 595	6 170	925	85	409
Sutton County	23	4 309	11 379	5 765	3 434	1 692	85	403
Swisher County	13	8 262	60 243	16 245	36 264	6 210	256	1 268
Tarrant County	06 12 24 26	1 382 442	6 301 969	1 956 122	850 458	521 368	2 218 796	755 225
Taylor County	17	122 478	742 531	277 357	111 428	81 687	62 100	209 959
Terrell County	23	1 202	11 186	3 026	1 463	6 091	43	563
Terry County	19	12 786	87 225	22 760	50 507	12 038	355	1 564
Throckmorton County	17	1 695	11 619	4 657	5 213	1 145	114	490
Titus County	01	25 343	101 189	47 085	27 663	20 255	820	5 367
Tom Green County	17 21	102 300	542 341	222 526	95 232	70 484	20 466	133 634
Travis County	10 14	727 022	5 729 223	1 114 552	370 987	3 476 204	330 340	437 140
Trinity County	02	12 713	74 938	37 241	21 085	13 972	511	2 128
Tyler County	02	20 495	89 996	48 100	24 925	14 230	510	2 231
Upshur County	01	36 541	139 649	74 610	34 809	25 696	977	3 556
Upton County	23	3 552	14 754	6 161	6 344	1 796	99	353
Uvalde County	23	26 002	110 470	42 467	31 877	30 667	488	4 971
Val Verde County	23	44 188	310 926	78 403	26 927	56 107	47 605	101 884
Van Zandt County	04	44 905	187 367	100 047	53 334	28 287	1 151	4 547
Victoria County	14	82 087	315 615	138 515	83 187	77 446	5 163	11 304

See footnotes at end of table.

Table 15. **Federal Government Expenditure, by State and County Area: Fiscal Year 1999**—Con.

[Thousand dollars]

State and county area	Congressional district	United States resident population[1]	Federal government expenditure					
			Total	Retirement and Disability	Other Direct Payments	Grants	Procurement	Salaries and Wages
Texas—Con.								
Walker County	02	54 988	165 237	75 780	37 770	39 948	1 886	9 853
Waller County	08 14	28 070	109 701	36 554	34 474	29 789	5 525	3 358
Ward County	23	11 498	52 649	20 817	10 432	19 876	313	1 212
Washington County	08	29 091	120 945	61 340	26 018	28 759	815	4 013
Webb County	23	193 180	721 226	174 140	125 325	313 502	20 206	88 054
Wharton County	14	40 285	205 438	74 740	83 170	41 199	1 293	5 035
Wheeler County	13	5 320	43 346	13 870	14 190	13 698	327	1 260
Wichita County	13	128 237	979 928	321 345	118 948	112 211	90 646	336 779
Wilbarger County	13	14 035	78 295	32 382	31 688	10 941	599	2 686
Willacy County	15 27	19 650	96 024	23 265	38 428	30 706	1 941	1 685
Williamson County	14 21	240 892	743 908	272 746	102 737	58 373	290 957	19 094
Wilson County	28	32 504	96 150	53 655	21 790	16 768	1 457	2 479
Winkler County	23	7 752	28 244	14 706	8 942	3 672	319	606
Wise County	17	46 709	120 285	69 238	27 110	15 645	2 773	5 520
Wood County	01	34 443	170 714	99 229	43 519	21 599	1 474	4 892
Yoakum County	19	7 809	40 318	11 170	24 591	3 801	142	614
Young County	17	17 551	85 855	43 841	26 807	12 152	625	2 430
Zapata County	28	11 436	42 931	14 792	13 626	12 977	156	1 379
Zavala County	23	11 889	54 181	15 490	15 958	21 960	218	555
State undistributed			6 013 765	39 587	4 741 216	1 232 962	–	–
Utah		2 129 836	9 238 662	3 162 518	1 345 144	1 993 680	1 268 269	1 469 051
Beaver County	01	6 006	24 034	11 503	4 632	5 884	585	1 429
Box Elder County	01	42 782	564 705	77 501	30 463	27 674	419 405	9 661
Cache County	01	87 328	248 437	96 148	40 760	62 109	33 599	15 821
Carbon County	03	20 898	160 390	47 606	19 468	22 917	63 110	7 290
Daggett County	03	717	8 353	1 915	513	2 724	651	2 550
Davis County	01	239 364	1 216 803	380 583	73 968	61 655	195 875	504 722
Duchesne County	03	14 759	47 296	23 358	10 173	9 609	903	3 253
Emery County	03	11 052	49 934	17 435	6 254	13 256	10 859	2 130
Garfield County	03	4 286	23 543	10 047	2 998	2 498	3 628	4 372
Grand County	03	8 193	33 203	15 568	3 859	4 897	932	7 947
Iron County	01	29 449	91 711	45 468	16 494	12 906	3 426	13 417
Juab County	01	7 794	26 220	12 706	5 848	5 577	1 070	1 019
Kane County	03	6 154	22 996	14 156	4 398	1 392	657	2 394
Millard County	01	12 420	61 593	19 673	10 164	25 301	2 310	4 144
Morgan County	03	7 204	17 946	13 742	2 398	967	233	606
Piute County	03	1 484	8 402	3 413	1 520	2 836	330	303
Rich County	01	1 918	6 137	3 375	1 020	919	231	592
Salt Lake County	01 02 03	850 243	3 505 428	1 137 243	418 238	1 114 909	360 868	474 170
San Juan County	03	13 603	77 535	15 582	9 826	45 492	559	6 076
Sanpete County	03	22 059	68 550	33 436	13 010	14 276	4 507	3 321
Sevier County	03	18 645	69 364	35 525	15 392	10 028	857	7 562
Summit County	03	27 692	65 691	22 497	4 833	28 367	4 438	5 556
Tooele County	01	35 801	226 222	79 411	15 524	17 270	56 157	57 859
Uintah County	03	25 959	82 228	36 285	12 933	14 522	3 066	15 423
Utah County	03	346 997	737 465	350 401	134 269	174 414	25 798	52 582
Wasatch County	03	13 767	39 990	17 538	4 892	12 886	2 679	1 996
Washington County	01	85 406	285 871	175 951	50 133	19 850	5 441	34 496
Wayne County	03	2 387	11 077	4 584	1 567	1 393	486	3 048
Weber County	01	185 469	1 000 068	458 028	109 511	141 610	65 611	225 309
State undistributed			457 471	1 841	320 087	135 543	–	–
Vermont		593 740	3 114 291	1 104 819	548 699	883 237	276 143	301 393
Addison County	00	35 440	121 261	51 971	22 937	26 570	12 890	6 892
Bennington County	00	35 965	159 374	79 943	30 196	34 233	8 004	6 998
Caledonia County	00	28 821	129 017	59 903	23 171	38 403	1 453	6 087
Chittenden County	00	143 947	777 714	210 150	92 658	163 873	207 796	103 237
Essex County	00	6 644	31 946	15 504	5 345	6 449	1 262	3 385
Franklin County	00	44 431	189 138	71 641	29 696	42 678	8 833	36 289
Grand Isle County	00	6 370	23 589	12 509	4 337	5 115	438	1 189
Lamoille County	00	21 935	83 709	37 348	16 904	24 673	957	3 826
Orange County	00	27 871	101 061	49 548	18 400	25 803	1 910	5 401
Orleans County	00	25 496	120 835	54 579	21 717	33 333	1 789	9 417
Rutland County	00	62 407	286 455	134 825	56 669	73 255	4 382	17 324
Washington County	00	56 289	463 664	115 976	47 762	275 417	5 096	19 413
Windham County	00	42 670	165 112	83 786	33 461	34 010	4 600	9 254
Windsor County	00	55 454	315 543	125 820	45 177	55 132	16 732	72 682
State undistributed			145 876	1 317	100 268	44 291	–	–
Virginia		6 872 912	57 842 231	15 465 391	6 533 513	4 748 850	19 044 421	12 050 056
Accomack County	01	32 121	276 818	89 551	36 463	31 131	81 594	38 079
Albemarle County	05 07	80 145	187 902	99 598	44 468	36 607	3 621	3 607
Alleghany County	06	12 152	31 474	12 058	3 033	14 722	1 359	303
Amelia County	04	10 601	37 605	20 780	6 960	7 903	517	1 445
Amherst County	06	30 351	102 804	62 024	17 505	12 232	8 378	2 665
Appomattox County	05	13 317	45 948	27 273	8 328	7 897	401	2 050
Arlington County	08	174 848	5 669 093	433 343	108 549	145 585	2 403 252	2 578 364
Augusta County	06	61 166	144 895	83 486	32 085	21 528	2 265	5 531
Bath County	06	4 926	25 842	12 802	6 349	4 641	335	1 714
Bedford County	05 06	57 537	178 438	126 000	28 386	14 142	4 196	5 714
Bland County	09	6 795	26 439	15 102	6 365	3 402	655	914
Botetourt County	06	29 184	92 363	59 524	16 263	9 083	4 442	3 051
Brunswick County	04	18 340	74 564	37 672	18 464	15 134	1 029	2 265
Buchanan County	09	28 477	157 840	98 374	31 257	22 751	2 453	3 006
Buckingham County	05	14 754	51 214	24 837	11 312	13 429	355	1 280
Campbell County	05	50 345	166 061	80 060	23 080	53 386	3 579	5 957
Caroline County	01	22 075	88 892	47 887	16 970	7 717	5 081	11 236
Carroll County	09	27 808	92 779	51 394	21 124	17 113	688	2 460
Charles City County	03	7 240	22 313	11 441	5 623	4 108	171	970
Charlotte County	05	12 414	69 854	36 464	13 065	9 647	8 304	2 375

See footnotes at end of table.

Table 15. **Federal Government Expenditure, by State and County Area: Fiscal Year 1999**—Con.

[Thousand dollars]

State and county area	Congressional district	United States resident population[1]	Federal government expenditure					
			Total	Retirement and Disability	Other Direct Payments	Grants	Procurement	Salaries and Wages
Virginia—Con.								
Chesterfield County	04 07	253 365	414 093	247 113	72 841	60 866	12 105	21 168
Clarke County	10	12 838	40 741	24 616	8 092	3 436	2 836	1 761
Craig County	09	4 942	20 685	10 288	3 387	1 648	4 373	988
Culpeper County	07	33 562	116 262	67 377	25 834	15 051	1 594	6 405
Cumberland County	05	7 876	26 931	12 403	5 652	7 776	443	658
Dickenson County	09	16 716	100 889	55 621	19 725	17 213	6 261	2 068
Dinwiddie County	04	25 663	80 823	42 648	16 086	12 912	7 295	1 882
Essex County	03	9 121	44 462	23 004	14 897	4 584	725	1 252
Fairfax County	08 10 11	945 717	10 257 099	1 656 103	537 813	240 452	6 940 051	882 681
Fauquier County	10	55 206	190 387	89 428	28 081	19 721	44 321	8 836
Floyd County	09	13 260	44 196	26 273	9 851	5 098	913	2 062
Fluvanna County	05	19 622	64 324	44 014	12 061	5 960	497	1 792
Franklin County	05	45 220	140 707	85 838	29 456	18 299	1 641	5 473
Frederick County	10	56 555	112 795	79 117	18 969	10 782	1 472	2 456
Giles County	09	16 315	75 887	43 229	16 537	13 441	588	2 091
Gloucester County	01	35 463	123 743	86 098	22 122	10 240	1 270	4 013
Goochland County	04	17 651	46 416	23 905	12 942	7 633	500	1 436
Grayson County	09	16 451	61 162	32 535	13 743	11 625	1 435	1 823
Greene County	07	14 685	37 331	22 255	7 684	5 344	298	1 749
Greensville County	04	11 332	20 700	9 596	5 159	5 743	101	101
Halifax County	05	36 920	181 812	85 156	34 445	35 525	21 529	5 156
Hanover County	01 07	85 410	229 732	150 884	48 914	14 080	7 701	8 153
Henrico County	03 07	244 652	454 936	223 904	143 875	40 961	12 458	33 739
Henry County	05	55 634	156 992	97 766	36 341	17 779	1 531	3 574
Highland County	06	2 480	11 638	6 512	3 155	1 324	142	505
Isle Of Wight County	04	29 632	107 683	64 368	23 122	11 902	3 929	4 361
James City County	01 03	45 945	93 282	62 782	11 853	15 261	2 262	1 124
King and Queen County	03	6 540	25 654	14 140	7 043	3 276	337	858
King George County	01	17 681	596 138	39 710	9 311	3 661	260 745	282 711
King William County	03	13 048	42 680	23 817	11 292	5 061	793	1 718
Lancaster County	01	11 349	81 958	56 882	16 793	4 726	1 323	2 235
Lee County	09	23 821	256 794	66 940	32 130	34 330	120 814	2 579
Loudoun County	10	156 284	750 427	185 653	40 060	17 451	286 065	221 197
Louisa County	04	25 029	87 236	53 399	18 564	11 967	722	2 585
Lunenburg County	05	11 789	48 820	26 906	10 617	8 021	1 948	1 327
Madison County	07	12 627	44 050	22 954	10 070	7 084	901	3 042
Mathews County	01	9 255	52 603	33 533	11 052	2 523	3 177	2 318
Mecklenburg County	05	30 991	164 449	80 967	32 766	22 913	21 941	5 861
Middlesex County	01	9 771	52 125	33 806	12 620	4 028	377	1 294
Montgomery County	09	76 997	314 523	112 942	43 146	118 011	26 272	14 153
Nelson County	05	14 186	68 141	40 567	13 268	8 829	2 485	2 992
New Kent County	03	13 218	43 922	28 886	8 948	4 024	481	1 583
Northampton County	01	12 810	128 640	35 115	17 358	16 582	56 976	2 609
Northumberland County	01	11 668	62 718	39 740	15 851	5 122	505	1 499
Nottoway County	04	15 291	90 292	44 205	15 463	9 521	4 144	16 959
Orange County	07	25 759	121 804	81 336	24 261	11 663	1 601	2 943
Page County	10	23 165	102 187	52 580	18 855	9 670	14 398	6 685
Patrick County	05	18 529	65 428	38 618	14 046	8 386	2 034	2 343
Pittsylvania County	05	56 760	186 829	94 617	37 633	41 615	8 012	4 952
Powhatan County	04	22 409	44 934	30 167	8 502	2 730	781	2 753
Prince Edward County	05	19 245	80 717	45 077	18 435	12 296	990	3 920
Prince George County	03 04	28 812	419 110	46 268	10 061	4 346	66 308	292 127
Prince William County	10 11	270 841	1 205 847	416 161	50 974	59 263	286 308	393 142
Pulaski County	09	34 401	134 664	76 809	37 148	16 174	1 342	3 191
Rappahannock County	10	7 664	30 521	19 266	6 279	2 790	629	1 556
Richmond County	03	8 745	43 446	20 057	11 633	5 529	4 975	1 252
Roanoke County	06 09	81 163	125 122	84 085	24 959	11 955	1 734	2 388
Rockbridge County	06	19 542	62 452	28 153	10 240	17 025	4 718	2 316
Rockingham County	06 10	63 078	178 283	102 678	37 579	15 883	13 338	8 805
Russell County	09	28 728	139 869	73 184	33 622	26 682	3 185	3 195
Scott County	09	22 506	115 287	59 641	27 240	23 716	684	4 006
Shenandoah County	10	35 141	137 947	90 697	25 971	12 225	1 824	7 230
Smyth County	09	32 692	164 558	79 240	29 782	27 140	23 818	4 578
Southampton County	04	17 678	65 226	29 236	20 416	12 423	1 080	2 070
Spotsylvania County	01 07	87 361	105 206	75 928	17 330	8 885	791	2 272
Stafford County	01	93 160	213 725	147 711	19 474	20 631	17 450	8 459
Surry County	03	6 484	25 834	13 318	7 005	4 104	257	1 150
Sussex County	04	12 345	61 867	28 677	15 461	13 931	663	3 135
Tazewell County	09	46 343	247 702	149 756	58 277	31 479	1 749	6 441
Warren County	10	30 620	103 576	64 668	18 013	7 562	5 540	7 793
Washington County	09	49 791	189 698	98 163	34 640	46 447	5 623	4 826
Westmoreland County	01	16 259	91 081	55 669	21 895	9 585	747	3 185
Wise County	09	40 194	258 538	124 508	49 721	33 363	43 880	7 066
Wythe County	09	26 511	118 923	68 083	27 928	16 458	1 292	5 162
York County	01	58 433	308 667	157 306	20 667	14 722	25 476	90 495
Alexandria city area	08	117 390	2 373 970	527 259	133 369	93 179	1 130 147	490 016
Bristol city area	09	16 709	125 996	67 889	27 105	13 929	3 323	13 750
Buena Vista city area	06	6 467	28 917	17 414	6 093	3 868	220	1 321
Charlottesville City	05	36 815	507 740	110 543	42 806	158 321	128 348	67 722
Chesapeake city area	04	202 759	797 249	427 316	111 572	60 797	105 737	91 827
Clifton Forge city area	06	4 205	30 445	17 560	9 604	2 225	185	872
Colonial Heights	04	16 235	95 236	72 553	16 287	2 901	795	2 700
Covington city area	06	6 846	62 621	37 906	14 754	6 352	412	3 196
Danville city area	05	50 795	260 368	150 718	57 985	40 175	2 243	9 248
Fairfax city area	11	20 697	2 094 375	242 889	40 939	66 737	1 701 316	42 495
Falls Church city area	08	9 944	966 704	90 436	32 504	122 142	504 491	217 130
Franklin city area	04	8 139	59 473	30 277	14 533	12 762	689	1 212
Fredericksburg city are	01	18 826	239 803	154 704	38 221	8 730	25 481	12 667
Galax city area	09	6 484	55 467	33 190	13 385	6 012	558	2 321
Hampton city area	01 03	137 193	1 704 247	406 767	102 637	102 182	441 159	651 502

See footnotes at end of table.

Table 15. **Federal Government Expenditure, by State and County Area: Fiscal Year 1999**—Con.

[Thousand dollars]

State and county area	Congressional district	United States resident population[1]	Federal government expenditure					
			Total	Retirement and Disability	Other Direct Payments	Grants	Procurement	Salaries and Wages
Virginia—Con.								
Harrisonburg city area	06	34 129	103 316	57 536	24 155	9 131	4 755	7 739
Hopewell city area	03 04	22 663	268 580	73 055	23 673	14 884	154 899	2 069
Lexington city area	06	7 359	54 918	32 757	7 974	9 058	991	4 138
Lynchburg city area	06	63 926	531 867	182 209	70 316	53 915	183 073	42 354
Martinsville city area	05	14 996	124 367	74 965	24 808	13 985	6 969	3 640
Newport News city area	01 03	179 138	1 863 762	412 221	138 372	88 065	772 069	453 035
Norfolk city area	02 03	225 875	5 110 030	552 810	223 005	229 527	1 516 776	2 587 912
Norton city area	09	4 008	38 398	18 581	7 314	6 363	891	5 250
Petersburg city area	03 04	34 398	278 163	143 412	61 800	45 980	17 533	9 438
Portsmouth city area	03 04	98 305	1 360 243	306 043	118 800	81 902	236 054	617 444
Radford city area	09	15 668	88 859	28 289	14 243	6 613	33 222	6 492
Richmond city area	03 07	189 700	2 852 898	886 624	346 060	1 005 893	175 369	438 952
Roanoke city area	06	93 357	742 583	338 328	132 452	83 289	98 766	89 748
Staunton city area	06	24 496	128 435	77 966	29 330	13 110	1 103	6 926
Suffolk city area	03 04	64 805	323 416	145 516	51 586	46 605	65 675	14 034
Virginia Beach city are	02 04	433 461	2 424 037	995 120	194 251	68 114	298 874	867 678
Waynesboro city area	06	19 274	93 881	63 932	20 616	5 817	926	2 589
Williamsburg city area	01	12 495	194 952	116 948	29 474	11 147	17 062	20 320
Winchester city area	10	22 477	154 527	76 396	26 245	9 434	22 686	19 766
Bedford city area	05	6 676	53 668	39 614	8 348	1 436	2 081	2 188
Emporia city area	04	5 662	42 655	22 418	11 999	6 621	319	1 299
Salem city area	06	24 037	206 533	84 311	26 973	7 120	9 321	78 808
Manassas city area	10	33 498	606 603	85 738	25 732	37 798	435 998	21 337
Manassas Park city area	10	7 891	9 980	813	323	6 312	1 691	840
Poquoson city area	01	11 571	23 657	18 207	3 850	740	35	825
State undistributed			1 900 233	49 838	1 547 336	303 059	–	–
Washington		5 756 361	31 993 053	11 073 249	5 716 359	5 720 345	4 614 416	4 868 683
Adams County	04 05	15 235	101 565	20 029	39 590	29 075	10 918	1 952
Asotin County	05	21 206	90 556	49 509	21 502	14 621	2 122	2 801
Benton County	04	137 844	1 884 572	229 140	80 171	63 803	1 458 608	52 851
Chelan County	04	60 835	269 308	132 969	45 044	52 948	10 061	28 286
Clallam County	06	64 690	361 812	213 630	62 886	45 881	13 273	26 143
Clark County	03	336 268	1 111 754	538 280	182 801	161 736	97 252	131 685
Columbia County	05	4 155	35 074	10 548	15 543	3 800	2 798	2 384
Cowlitz County	03	91 949	384 137	193 839	71 009	79 807	26 532	12 950
Douglas County	04	34 191	111 630	50 001	39 476	13 024	3 163	5 966
Ferry County	05	7 188	33 944	14 125	4 538	9 415	749	5 117
Franklin County	04	46 782	182 614	64 163	43 393	43 347	9 463	22 248
Garfield County	05	2 339	25 126	7 444	11 879	62	2 077	3 664
Grant County	04	72 019	294 943	129 432	67 978	50 677	18 087	28 769
Grays Harbor County	03 06	67 102	336 111	169 882	71 257	68 757	14 800	11 416
Island County	02	73 490	576 312	179 333	36 227	23 971	45 492	291 289
Jefferson County	06	26 748	142 254	85 789	23 975	21 779	2 671	8 041
King County	01 07 08 09	1 664 846	8 828 720	2 813 118	1 183 154	1 914 683	1 789 458	1 128 307
Kitsap County	01 06	236 560	2 238 996	587 499	130 006	122 336	236 284	1 162 871
Kittitas County	04	32 021	123 388	57 201	26 431	31 215	1 778	6 763
Klickitat County	03 04	19 530	79 907	41 799	17 759	12 939	3 147	4 262
Lewis County	03	68 621	315 013	166 063	65 489	63 777	6 798	12 886
Lincoln County	05	9 759	93 754	27 573	53 625	8 522	893	3 141
Mason County	06	50 357	231 047	144 636	43 075	34 796	3 460	5 080
Okanogan County	04	38 432	192 874	85 699	28 873	40 853	19 519	17 930
Pacific County	03	20 768	152 171	68 503	23 873	14 707	39 855	5 233
Pend Oreille County	05	11 604	57 141	29 808	8 821	13 828	985	3 699
Pierce County	06 08 09	688 807	3 715 084	1 517 052	409 594	498 819	255 713	1 033 907
San Juan County	02	12 898	49 914	34 352	8 881	2 187	1 487	3 006
Skagit County	02	101 180	401 878	224 850	84 865	65 274	9 512	17 378
Skamania County	03	9 831	52 657	14 568	4 012	3 706	23 579	6 791
Snohomish County	01 02	596 598	1 911 760	846 469	307 400	301 671	166 304	289 916
Spokane County	05	409 736	1 979 985	880 600	358 169	336 007	94 235	310 974
Stevens County	05	40 137	158 964	80 325	25 533	29 543	8 988	14 575
Thurston County	03 09	205 459	1 570 679	511 086	147 286	834 294	22 689	55 323
Wahkiakum County	03	3 841	16 199	9 822	3 827	1 569	253	727
Walla Walla County	05	53 854	275 115	117 217	72 581	41 679	9 531	34 107
Whatcom County	02	160 310	670 917	283 145	96 431	109 391	139 768	42 182
Whitman County	05	38 386	235 631	53 685	91 913	69 244	8 844	11 946
Yakima County	04	220 785	884 678	351 771	159 993	257 527	53 270	62 118
State undistributed			1 814 869	38 293	1 547 500	229 076	–	–
West Virginia		1 806 928	11 028 115	4 713 129	2 288 490	2 489 854	625 242	911 401
Barbour County	01	15 979	80 376	37 838	17 261	22 138	892	2 247
Berkeley County	02	72 846	484 780	159 394	49 693	52 412	81 687	141 594
Boone County	03	26 302	129 023	70 731	25 327	26 753	1 531	4 681
Braxton County	02	13 211	83 806	33 620	12 594	34 383	568	2 641
Brooke County	01	25 890	100 638	56 729	28 426	12 470	583	2 430
Cabell County	03	93 562	569 638	276 086	114 327	112 434	17 374	49 417
Calhoun County	02	7 982	44 191	18 392	9 278	15 112	298	1 111
Clay County	02	10 609	56 221	26 018	10 852	17 604	384	1 363
Doddridge County	01	7 447	26 600	12 799	5 326	7 504	213	757
Fayette County	03	46 785	291 699	146 813	67 062	60 823	2 769	14 232
Gilmer County	02	7 143	135 860	16 795	8 707	12 245	96 848	1 264
Grant County	01	11 140	55 007	23 506	9 085	15 361	4 470	2 585
Greenbrier County	03	35 310	195 961	101 093	37 257	41 334	10 159	6 118
Hampshire County	02	19 418	114 915	43 116	15 825	17 599	35 884	2 491
Hancock County	01	33 740	164 208	95 059	48 629	15 339	1 343	3 838
Hardy County	02	11 989	58 132	25 775	8 589	19 461	1 711	2 595
Harrison County	01	70 329	400 608	190 868	80 154	57 082	18 068	54 435
Jackson County	02	28 294	125 931	63 840	24 381	20 034	13 380	4 295
Jefferson County	02	42 271	208 529	91 451	27 881	29 303	26 667	33 226
Kanawha County	02	199 263	1 573 622	572 056	243 442	569 028	48 919	140 177

See footnotes at end of table.

Table 15. **Federal Government Expenditure, by State and County Area: Fiscal Year 1999**—Con.

[Thousand dollars]

State and county area	Congressional district	United States resident population[1]	Federal government expenditure					
			Total	Retirement and Disability	Other Direct Payments	Grants	Procurement	Salaries and Wages
West Virginia—Con.								
Lewis County	02	17 463	89 313	44 468	19 631	21 184	739	3 290
Lincoln County	03	22 346	116 922	55 243	21 139	37 557	625	2 358
Logan County	03	40 183	240 407	127 008	54 194	50 805	1 664	6 737
McDowell County	03	29 306	250 527	117 656	45 378	70 053	12 715	4 725
Marion County	01	55 939	345 161	164 070	65 948	55 467	49 144	10 532
Marshall County	01	34 968	144 659	82 230	33 357	23 109	867	5 096
Mason County	02	26 018	120 211	60 343	25 184	21 806	5 345	7 534
Mercer County	03	64 132	366 926	196 509	83 466	69 187	3 073	14 691
Mineral County	01	27 069	135 170	65 949	31 592	17 579	16 871	3 180
Mingo County	03	31 480	199 489	95 965	35 476	56 187	7 168	4 693
Monongalia County	01	77 006	426 215	131 810	65 814	87 879	63 818	76 894
Monroe County	03	13 296	83 450	38 302	14 905	16 398	1 000	12 845
Morgan County	02	13 895	56 233	37 370	10 792	6 246	443	1 382
Nicholas County	02	27 526	135 821	73 026	26 569	29 565	1 383	5 278
Ohio County	01	47 719	300 211	131 150	64 468	66 770	14 286	23 537
Pendleton County	02	8 040	53 389	18 614	7 748	11 099	5 200	10 727
Pleasants County	01	7 518	29 802	16 718	7 499	4 550	227	808
Pocahontas County	03	9 065	94 450	22 866	10 803	54 783	3 558	2 440
Preston County	01	29 814	142 753	70 754	27 410	33 700	4 534	6 356
Putnam County	02	51 936	154 921	87 442	29 587	28 167	1 903	7 822
Raleigh County	03	78 947	474 153	235 352	88 271	66 258	15 310	68 962
Randolph County	02	28 654	185 802	73 047	30 423	68 576	1 957	11 799
Ritchie County	01	10 480	70 878	24 535	9 620	13 187	21 920	1 616
Roane County	02	15 413	75 803	34 992	15 318	22 907	455	2 132
Summers County	03	13 863	86 830	38 903	14 604	28 633	2 640	2 050
Taylor County	01	15 367	68 527	37 254	13 704	13 952	1 078	2 539
Tucker County	01	7 513	41 706	19 487	6 083	12 774	753	2 609
Tyler County	01	9 717	37 795	20 114	8 056	8 069	313	1 243
Upshur County	02	23 544	102 050	53 798	19 502	22 500	1 637	4 613
Wayne County	03	41 860	224 346	85 775	33 595	63 900	2 675	38 402
Webster County	03	10 036	61 986	28 835	12 260	19 223	607	1 060
Wetzel County	01	18 220	92 794	49 843	18 897	19 951	1 232	2 871
Wirt County	02	5 761	26 925	12 855	5 081	7 105	1 096	788
Wood County	01	86 337	490 563	210 339	91 700	91 408	13 848	83 268
Wyoming County	03	26 987	157 364	86 490	30 371	34 074	1 409	5 020
State undistributed			444 815	2 039	365 951	76 825	–	–
Wisconsin		5 250 446	22 603 768	9 615 473	5 199 528	4 841 740	1 433 390	1 513 637
Adams County	06	18 741	86 415	35 456	15 248	15 064	984	19 662
Ashland County	07	16 390	89 448	39 240	16 421	19 517	7 549	6 721
Barron County	03	44 093	181 213	92 790	37 008	40 768	3 176	7 472
Bayfield County	07	15 358	72 069	33 715	12 079	18 053	3 427	4 795
Brown County	06 08	216 522	731 818	337 186	112 033	110 623	115 409	56 566
Buffalo County	03	14 284	66 175	28 180	14 314	13 985	3 828	5 870
Burnett County	07	14 913	69 551	37 832	12 024	14 775	3 084	1 835
Calumet County	06 08	39 029	81 037	43 246	19 829	8 424	1 339	8 198
Chippewa County	03 07	54 722	201 116	103 240	43 717	39 303	4 735	10 121
Clark County	03 07	33 411	128 182	60 554	34 861	25 138	2 234	5 396
Columbia County	02	51 788	248 688	110 062	49 490	26 895	52 196	10 045
Crawford County	03	16 524	71 819	33 637	14 587	18 609	1 386	3 599
Dane County	02	428 563	2 510 047	644 393	267 703	1 291 522	87 934	218 495
Dodge County	02 09	83 494	203 071	113 489	53 766	23 003	3 228	9 585
Door County	08	27 079	122 910	65 742	27 097	13 305	2 929	13 837
Douglas County	07	42 967	205 822	102 971	39 519	48 214	6 727	8 391
Dunn County	03	39 208	124 013	56 393	30 145	30 246	2 240	4 989
Eau Claire County	03 07	89 741	400 227	158 311	145 148	67 151	8 345	21 272
Florence County	08	5 136	18 778	10 436	4 189	3 310	99	743
Fond du Lac County	06 09	94 795	331 950	184 372	79 559	46 155	8 984	12 881
Forest County	08	9 667	55 457	25 271	9 738	13 622	2 918	3 908
Grant County	03	49 328	199 332	95 382	54 081	36 393	4 656	8 820
Green County	01 02	33 847	110 688	58 059	33 550	13 116	1 210	4 753
Green Lake County	06	19 561	79 007	43 597	20 745	9 890	1 788	2 987
Iowa County	02	22 708	76 036	32 014	20 024	18 399	1 244	4 356
Iron County	07	6 298	33 325	18 452	6 491	6 624	510	1 249
Jackson County	03	17 833	76 820	36 023	14 873	22 351	693	2 879
Jefferson County	01 02 09	74 052	251 136	137 985	61 028	37 242	4 461	10 420
Juneau County	06	24 091	125 565	59 846	22 017	17 107	15 993	10 602
Kenosha County	01	146 315	467 346	242 397	107 689	72 769	28 897	15 593
Kewaunee County	08	19 966	95 339	37 033	18 057	7 940	28 886	3 423
La Crosse County	03	102 438	378 064	183 265	68 836	65 795	33 382	26 784
Lafayette County	02	16 020	62 188	27 249	23 154	8 510	654	2 622
Langlade County	08	20 563	99 576	48 532	18 753	24 390	5 165	2 736
Lincoln County	07	29 949	119 079	67 391	23 665	22 832	952	4 239
Manitowoc County	06 08	82 726	288 557	167 414	69 747	37 366	3 411	10 619
Marathon County	07	123 584	391 204	195 390	80 204	75 358	10 864	29 387
Marinette County	08	43 019	241 614	105 688	36 457	31 648	58 997	8 826
Marquette County	06	15 344	77 766	43 460	16 009	9 461	6 223	2 614
Menominee County	08	5 033	35 863	6 020	2 490	21 050	5 971	332
Milwaukee County	04 05	906 248	4 533 993	1 835 072	963 673	1 078 734	117 068	539 446
Monroe County	03 06	39 725	258 643	94 468	28 602	34 582	22 983	78 008
Oconto County	08	34 382	119 402	63 331	25 628	23 263	2 235	4 944
Oneida County	07 08	36 052	170 424	98 220	31 926	25 961	2 158	12 159
Outagamie County	06 08	158 480	416 940	246 405	80 976	61 935	7 989	19 634
Ozaukee County	09	82 015	235 453	138 617	49 954	15 767	22 639	8 476
Pepin County	03	7 307	33 159	14 701	8 696	5 050	3 435	1 276
Pierce County	03	36 052	103 947	53 110	25 876	17 852	1 517	5 592
Polk County	03 07	39 363	138 655	73 905	32 923	22 707	2 256	6 863
Portage County	07	65 022	212 359	97 157	44 345	48 882	10 238	11 736

See footnotes at end of table.

Table 15. **Federal Government Expenditure, by State and County Area: Fiscal Year 1999**—Con.

[Thousand dollars]

State and county area	Congressional district	United States resident population[1]	Federal government expenditure					
			Total	Retirement and Disability	Other Direct Payments	Grants	Procurement	Salaries and Wages
Wisconsin—Con.								
Price County	07	15 559	70 636	38 159	13 583	13 344	845	4 706
Racine County	01	185 777	626 220	345 810	125 127	116 297	16 682	22 304
Richland County	02	17 748	72 884	32 734	15 435	21 413	678	2 625
Rock County	01	151 121	569 485	269 017	111 161	102 290	68 648	18 369
Rusk County	07	15 098	71 868	34 418	13 113	20 769	682	2 886
St. Croix County	03	60 273	153 049	75 323	33 797	32 675	3 506	7 749
Sauk County	02	54 282	199 343	100 475	46 963	27 927	15 964	8 015
Sawyer County	07	16 230	86 422	38 512	14 359	25 869	4 254	3 428
Shawano County	08	39 183	165 143	78 655	32 477	44 139	4 139	5 734
Sheboygan County	06 09	110 136	372 473	204 253	70 059	47 942	38 543	11 676
Taylor County	07	19 255	69 097	32 835	15 327	13 816	3 188	3 930
Trempealeau County	03	26 679	120 787	54 475	28 241	28 750	3 435	5 886
Vernon County	03	27 707	114 830	56 506	23 266	28 834	1 272	4 953
Vilas County	08	21 703	104 798	59 292	19 781	18 745	3 697	3 283
Walworth County	01	86 548	254 818	145 307	64 138	31 110	4 208	10 055
Washburn County	07	15 770	90 644	48 982	14 818	17 855	2 571	6 418
Washington County	09	115 717	286 672	172 184	60 083	36 391	3 715	14 298
Waukesha County	01 04 09	358 442	1 170 644	590 916	191 595	81 081	259 644	47 407
Waupaca County	06	50 832	221 871	121 965	44 509	39 257	7 883	8 258
Waushara County	06	21 824	90 626	52 269	18 858	15 498	853	3 148
Winnebago County	06	150 591	709 986	257 532	110 086	61 886	248 384	32 098
Wood County	07	76 225	302 621	163 427	62 136	55 031	11 373	10 654
State undistributed			1 247 571	5 728	1 041 671	200 171	–	–
Wyoming		479 602	2 916 241	935 318	438 618	933 361	199 210	409 734
Albany County	00	29 060	130 477	44 354	22 077	47 792	5 532	10 723
Big Horn County	00	11 214	64 634	26 670	11 174	17 914	4 883	3 993
Campbell County	00	32 727	86 055	28 781	12 317	9 310	31 201	4 446
Carbon County	00	15 437	122 703	29 461	12 136	30 526	42 892	7 688
Converse County	00	12 396	36 450	19 177	7 962	5 994	573	2 745
Crook County	00	5 778	40 974	10 934	5 597	20 667	1 623	2 153
Fremont County	00	36 191	177 313	70 899	32 616	49 008	6 885	17 905
Goshen County	00	12 651	67 753	28 748	18 698	15 484	679	4 145
Hot Springs County	00	4 475	25 276	14 309	5 631	4 014	256	1 066
Johnson County	00	6 858	28 197	17 184	4 868	2 632	722	2 791
Laramie County	00	78 877	780 715	200 106	63 173	243 712	57 263	216 460
Lincoln County	00	13 998	56 255	25 893	7 641	16 949	1 202	4 569
Natrona County	00	63 157	280 171	130 730	45 248	60 276	7 585	36 333
Niobrara County	00	2 684	12 805	5 897	4 036	1 723	145	1 004
Park County	00	25 500	132 011	53 126	20 077	15 634	17 338	25 837
Platte County	00	8 612	48 366	21 754	11 367	9 489	878	4 878
Sheridan County	00	25 090	138 680	67 211	20 188	24 894	2 230	24 156
Sublette County	00	5 811	22 142	10 300	2 458	4 845	740	3 799
Sweetwater County	00	39 322	132 273	53 649	18 875	43 938	3 425	12 386
Teton County	00	14 532	47 280	19 084	5 283	7 537	4 003	11 374
Uinta County	00	20 288	43 170	24 375	7 021	8 149	582	3 043
Washakie County	00	8 541	49 478	17 659	9 533	14 831	1 249	6 206
Weston County	00	6 403	38 446	14 581	5 536	8 973	7 323	2 033
State undistributed			354 615	438	85 105	269 072	–	–
American Samoa	98	63 781	173 350	28 611	403	131 001	10 545	2 790
Eastern District	98	21 175	112 820	25 087	217	77 069	10 447	–
Manu'a District	98	1 714	302	182	22	–	98	–
Swains Island	98	16	3	3	–	–	–	–
Western District	98	23 868	1 589	1 425	165	–	–	–
State undistributed			58 637	1 914	–	53 933	–	2 790
Micronesia	99	131 500	24 181	219	1 167	21 862	933	–
Guam	98	151 968	833 492	156 295	51 652	188 206	133 782	303 557
Marshall Islands	99	65 539	151 652	583	488	13 537	137 044	–
Northern Mariana Island	99	69 216	86 296	20 821	6 171	54 007	3 244	2 053
Northern Islands	99	36	10	–	10	–	–	–
Rota	99	2 295	536	69	467	–	–	–
Saipan	99	38 896	67 892	10 813	5 493	48 980	2 606	–
Tinian	99	2 118	411	–	177	–	234	–
State undistributed			17 447	9 939	24	5 027	404	2 053
Palau	99	18 434	97 996	198	–	9 070	88 728	–
Puerto Rico	98	3 890 000	12 982 019	4 302 160	2 032 405	5 283 862	525 039	838 553
Adjuntas Municipio	98	19 879	276 264	2 911	37 751	235 069	533	–
Aguada Municipio	98	39 347	33 383	3 554	12 753	16 424	652	–
Aguadilla Municipio	98	66 404	86 228	14 183	19 665	31 469	15 961	4 950
Aguas Buenas Municipio	98	31 050	19 037	810	6 866	11 360	–	–
Aibonito Municipio	98	28 495	20 098	771	8 820	9 743	764	–
Anasco Municipio	98	28 076	20 033	2 377	7 168	10 102	387	–
Arecibo Municipio	98	102 976	96 328	14 369	39 313	42 011	635	–
Arroyo Municipio	98	20 101	19 311	512	6 092	12 706	–	–
Barceloneta Municipio	98	26 788	23 923	2 362	10 797	9 982	782	–
Barranquitas Municipio	98	28 865	39 441	1 340	15 824	22 277	-1	–
Bayamon Municipio	98	233 797	307 529	21 763	94 287	162 919	28 526	33
Cabo Rojo Municipio	98	49 100	33 090	6 578	13 015	13 081	416	–
Caguas Municipio	98	142 533	186 892	9 474	84 367	65 106	27 945	–
Camuy Municipio	98	33 350	25 743	3 682	8 774	13 254	33	–
Canovanas Municipio	98	51 922	19 432	1 662	1 463	16 307	–	–
Carolina Municipio	98	190 469	163 801	9 936	60 000	84 872	8 993	–
Catano Municipio	98	32 567	33 948	1 161	16 407	15 006	1 374	–
Cayey Municipio	98	51 721	47 427	2 993	18 274	26 020	140	–
Ceiba Municipio	98	18 386	138 854	2 533	4 814	6 024	125 422	61
Ciales Municipio	98	19 690	26 358	2 506	9 251	14 576	25	–

See footnotes at end of table.

Table 15. **Federal Government Expenditure, by State and County Area: Fiscal Year 1999**—Con.

[Thousand dollars]

State and county area	Congressional district	United States resident population[1]	Federal government expenditure					
			Total	Retirement and Disability	Other Direct Payments	Grants	Procurement	Salaries and Wages
Puerto Rico—Con.	98							
Cidra Municipio	98	50 245	32 547	1 154	11 038	17 497	2 857	–
Coamo Municipio	98	37 172	31 876	2 318	11 536	18 022	–	–
Comerio Municipio	98	21 281	16 164	580	5 162	10 018	403	–
Corozal Municipio	98	36 873	32 883	1 886	12 286	18 711	–	–
Culebra Municipio	98	1 690	4 397	220	444	3 700	33	–
Dorado Municipio	98	33 684	22 686	3 752	6 819	12 115	–	–
Fajardo Municipio	98	38 653	36 469	4 442	14 506	13 522	3 999	–
Florida Municipio	98	9 067	8 970	1 752	1 308	5 910	–	–
Guanica Municipio	98	22 060	21 593	2 758	6 905	10 873	1 057	–
Guayama Municipio	98	43 105	40 688	5 997	11 255	23 078	358	–
Guayanilla Municipio	98	28 601	19 951	1 172	7 619	11 091	69	–
Guaynabo Municipio	98	105 007	71 447	6 968	28 896	26 376	9 208	–
Gurabo Municipio	98	34 005	25 762	1 487	9 136	14 808	332	–
Hatillo Municipio	98	40 488	26 616	3 267	7 775	15 474	100	–
Hormigueros Municipio	98	17 240	13 313	2 497	5 763	5 030	23	–
Humacao Municipio	98	58 875	60 777	8 877	20 829	30 745	325	–
Isabela Municipio	98	41 931	36 304	7 655	11 810	16 840	–	–
Jayuya Municipio	98	16 625	17 175	1 479	4 659	11 037	–	–
Juana Diaz Municipio	98	50 679	39 896	3 671	14 143	21 837	245	–
Juncos Municipio	98	42 691	25 968	936	10 176	14 856	–	–
Lajas Municipio	98	27 393	30 646	3 886	7 418	8 541	10 801	–
Lares Municipio	98	32 391	38 929	3 302	16 724	18 152	751	–
Las Marias Municipio	98	9 910	7 385	153	2 157	5 065	10	–
Las Piedras Municipio	98	32 073	160 141	821	79 324	79 995	–	–
Loiza Municipio	98	28 478	30 585	582	11 347	17 419	1 237	–
Luquillo Municipio	98	18 948	15 101	1 755	4 485	8 790	71	–
Manati Municipio	98	41 180	38 189	1 349	18 028	18 724	88	–
Maricao Municipio	98	6 175	5 544	187	1 518	3 840	–	–
Maunabo Municipio	98	13 480	12 473	1 240	3 683	7 516	33	–
Mayaguez Municipio	98	102 222	189 404	6 942	46 579	68 244	67 639	–
Moca Municipio	98	37 474	25 892	935	7 879	15 282	1 796	–
Morovis Municipio	98	33 079	28 225	1 075	11 535	15 431	184	–
Naguabo Municipio	98	25 357	26 839	2 268	7 955	10 856	5 618	142
Naranjito Municipio	98	29 637	31 742	4 177	7 047	19 864	653	–
Orocovis Municipio	98	24 890	25 015	2 954	6 403	15 635	23	–
Patillas Municipio	98	22 132	19 966	1 040	6 538	12 387	–	–
Penuelas Municipio	98	27 187	21 687	614	9 166	11 314	593	–
Ponce Municipio	98	191 469	255 965	23 324	100 127	109 553	22 961	–
Quebradillas Municipio	98	26 732	16 951	1 444	6 537	8 970	–	–
Rincon Municipio	98	13 799	13 248	723	5 200	6 790	534	–
Rio Grande Municipio	98	50 731	68 932	6 746	16 223	45 388	576	–
Sabana Grande Municipi	98	24 245	19 542	1 164	8 340	9 995	43	–
Salinas Municipio	98	29 977	29 509	2 281	9 013	15 765	2 450	–
San German Municipio	98	37 400	26 820	939	11 355	13 285	1 115	126
San Juan Municipio	98	439 427	6 771 970	3 957 048	405 277	2 293 247	105 497	10 902
San Lorenzo Municipio	98	37 417	46 447	1 350	11 934	19 694	13 470	–
San Sebastian Municipi	98	44 002	33 692	1 579	13 462	18 651	–	–
Santa Isabel Municipio	98	19 946	20 572	584	7 485	12 502	–	–
Toa Alta Municipio	98	60 674	27 600	1 858	8 434	15 587	1 721	–
Toa Baja Municipio	98	94 473	49 412	7 146	11 308	29 424	1 535	–
Trujillo Alto Municipi	98	77 675	37 225	3 699	11 010	22 388	128	–
Utuado Municipio	98	35 875	40 633	1 663	10 339	28 631	–	–
Vega Alta Municipio	98	36 493	25 591	2 215	9 389	13 986	–	–
Vega Baja Municipio	98	62 396	45 285	862	20 504	23 887	32	–
Vieques Municipio	98	9 206	12 938	2 069	5 515	4 728	626	–
Villalba Municipio	98	23 853	23 267	2 338	7 012	13 917	–	–
Yabucoa Municipio	98	42 323	32 614	2 948	10 769	18 898	–	–
Yauco Municipio	98	44 484	35 457	1 384	13 725	20 348	–	–
State undistributed			2 437 985	77 169	403 897	1 081 322	53 258	822 340
Virgin Islands	98	119 615	503 147	110 034	96 166	216 432	33 987	46 528
U.S. undistributed			29 104 260	4 395	–	248 378	25 555 707	3 295 779

[1]Population figures for the Unites States, States, District of Columbia, and U.S. Outlying Areas (taken as a whole) represent the resident population as of July 1, 1999. Population figures for the listed sub-State county and county-equivalent city areas also represent the resident population as ofJuly 1, 1999. Population figures for the municipios of Pue rto Rico are for July 1, 1998. Population figures for the county-equivalent areas of American Samoa, (four districts) and Northern Mariana Islands (four island areas) are for April 1, 1990.

[2]See appendix B for listing of congressional districts.

[3]The cities of Baltimore, Maryland and St. Louis, Missouri are not within the boundaries of Baltimore and St. Louis Counties, respectively.

Appendix A.
County-Type Areas Without County Government

Areas with governments legally designated as consolidated city-county governments and operating primarily as cities (9):	
Alaska	Anchorage city and borough, Juneau city and borough, Sitka city and borough, and Yakutat city and borough
California	San Francisco city and county
Colorado	Denver city and county
Hawaii	Honolulu city and county
Montana	Anaconda-Deer Lodge County and Butte-Silver Bow County
Areas designated as metropolitan governments and operating primarily as cities (2):	
Tennessee	Nashville and Davidson County metropolitan government, and Lynchburg and Moore County metropolitan government
Areas having certain types of county offices, but as part of another government (city, township, state) (20):	
Florida	Duval County (Jacksonville city)
Georgia	Clarke County (Athens-Clarke County unified government) Muscogee County (Columbus city) Richmond County (Augusta city)
Hawaii	Kalawao County (Hawaii state)
Indiana	Marion County (Indianapolis city)
Kansas	Wyandotte County (Kansas City city)
Kentucky	Lexington-Fayette Urban County
Louisiana	East Baton Rouge Parish (Baton Rouge city), Lafayette Parish (Lafayette city), Orleans Parish (New Orleans city), and Terrebonne Parish consolidated government
Massachusetts	Nantucket County (Nantucket town) and Suffolk County (Boston city)
New York	Bronx, Kings, New York, Queens, and Richmond Boroughs (all part of New York City)
Pennsylvania	Philadelphia County (Philadelphia city)
Area classified as a separate county area and as a separate state area in population statistics, but counted as a municipal government in census statistics on governments (1):	
District of Columbia	Washington city

Cities located outside of any "county" area and administering functions elsewhere commonly performed by counties (43):	
Maryland	Baltimore city (distinct from Baltimore County)
Missouri	St. Louis city (distinct from St. Louis County)
Nevada	Carson city
Virginia (40 cities)	Alexandria, Bedford, Bristol, Buena Vista, Charlottesville, Chesapeake, Clifton Forge, Colonial Heights, Covington, Danville, Emporia, Falls Church, Fairfax, Franklin, Fredericksburg, Galax, Hampton, Harrisonburg, Hopewell, Lexington, Lynchburg, Manassas, Manassas Park, Martinsville, Newport News, Norfolk, Norton, Petersburg, Poquoson, Portsmouth, Radford, Richmond, Roanoke, Salem, Staunton, Suffolk, Virginia Beach, Waynesboro, Williamsburg, and Winchester
Unorganized areas bearing county designations (19):[1]	
Connecticut (8 county areas with no county government)	Fairfield, Hartford, Litchfield, Middlesex, New Haven, New London, Tolland, and Windham
Massachusetts (6 county areas with no county government)	Essex, Franklin, Hampden, Hampshire, Middlesex, and Worcester
Rhode Island (5 county areas with no county government)	Bristol, Kent, Newport, Providence, and Washington
Other unorganized county-type areas (12):	
Alaska	11 census areas
Montana	Areas of Yellowstone National Park (areas of the park located in Idaho and Wyoming are included in county areas in those states)

[1]Effective with fiscal year 1993, Shannon and Todd counties in South Dakota are counted as separate county governments. Although these two counties contract with adjacent counties for the performance of most county government functions, Shannon and Todd counties now each have an elected county governing body and perform some governmental services.

Appendix B.
Geographic Areas With More Than Four Congressional Districts

State and county area	Congressional district
Arizona:	
Maricopa County	1, 2, 3, 4, 6
California:	
Los Angeles County	24, 25, 26, 27, 28, 29, 30, 31, 32, 33, 34, 35, 36, 37, 38, 39, 41
Orange County	39, 41, 45, 46, 47, 48
San Diego County	48, 49, 50, 51, 52
Florida:	
Miami-Dade County	17, 18, 20, 21, 22, 23
Illinois:	
Cook County	1, 2, 3, 4, 5, 6, 7, 8, 9, 10, 11, 13
Massachusetts:	
Middlesex County	1, 3, 4, 5, 6, 7, 8
Norfolk County	2, 3, 4, 9, 10
Michigan:	
Wayne County	11, 13, 14, 15, 16
New York:	
New York City	5, 6, 7, 8, 9, 10, 11, 12, 13, 14, 15, 16, 17, 18
New Jersey:	
Essex County	7, 8, 10, 11, 13
Pennsylvania:	
Montgomery County	6, 7, 8, 13, 15
Texas:	
Dallas County	3, 4, 5, 6, 24, 26, 30
Harris County	7, 8, 9, 18, 22, 25, 29

Note: These are congressional districts of the 106th Congress, in session as of January 1999.

Appendix C.
County Locations of State Capital Cities

State	Capital	County area
Alabama	Montgomery	Montgomery County
Alaska	Juneau	Juneau Borough
Arizona	Phoenix	Maricopa County
Arkansas	Little Rock	Pulaski County
California	Sacramento	Sacramento County
Colorado	Denver	Denver City/County
Connecticut	Hartford	Hartford County
Delaware	Dover	Kent County
Florida	Tallahassee	Leon County
Georgia	Atlanta	Fulton County
Hawaii	Honolulu	Honolulu City/County
Idaho	Boise	Ada County
Illinois	Springfield	Sangamon County
Indiana	Indianapolis	Marion County
Iowa	Des Moines	Polk County
Kansas	Topeka	Shawnee County
Kentucky	Frankfort	Franklin County
Louisiana	Baton Rouge	East Baton Rouge Parish
Maine	Augusta	Kennebec County
Maryland	Annapolis	Anne Arundel County
Massachusetts	Boston	Suffolk County
Michigan	Lansing	Ingham County
Minnesota	St. Paul	Ramsey County
Mississippi	Jackson	Hinds County
Missouri	Jefferson City	Cole County
Montana	Helena	Lewis and Clark County
Nebraska	Lincoln	Lancaster County
Nevada	Carson City	Carson City
New Hampshire	Concord	Merrimack County
New Jersey	Trenton	Mercer County
New Mexico	Santa Fe	Santa Fe County
New York	Albany	Albany County
North Carolina	Raleigh	Wake County
North Dakota	Bismarck	Burleigh County
Ohio	Columbus	Franklin County
Oklahoma	Oklahoma City	Oklahoma County
Oregon	Salem	Marion County
Pennsylvania	Harrisburg	Dauphin County
Rhode Island	Providence	Providence County
South Carolina	Columbia	Richland County
South Dakota	Pierre	Hughes County
Tennessee	Nashville	Metro Nashville-Davidson[1]
Texas	Austin	Travis County
Utah	Salt Lake City	Salt Lake County
Vermont	Montpelier	Washington County
Virginia	Richmond	Richmond City
Washington	Olympia	Thurston County
West Virginia	Charleston	Kanawha County
Wisconsin	Madison	Dane County
Wyoming	Cheyenne	Laramie County

[1]Metropolitan Nashville-Davidson is listed as Davidson County in the Consolidated Federal Funds Report.

Appendix D.
Consolidated Federal Funds Report Data Sources

Category	Source
GRANTS	
Corporation for Public Broadcasting - public broadcasting grants	Corporation for Public Broadcasting*
Customs Duties and federal excise taxes rebated to the government of Puerto Rico	Department of the Treasury
Department of the Interior-	
Bureau of Indian Affairs - grants to Indian tribes	Bureau of Indian Affairs*
Shared revenues for mineral leases, grazing lands and other Payments to state and local governments	Bureau of Land Management and Minerals Management Service*
Payments to U.S. Territories	Office of the Secretary of the Interior*
Department of Justice Asset Forfeiture Fund	Department of Justice Office of Asset Forfeiture*
Federal Government annual payments to the District of Columbia for Services provided, in-lieu of tax payment, and for federalization of congressionally mandated functions	Department of the Treasury and Budget Appendix FY 2001*
Federal Government payment to Washington Metropolitan Area Transit Authority to support construction of the Washington Metrorail system	Department of the Treasury and the Department of Transportation—Federal Transit Administration*
Neighborhood Reinvestment Corporation - grants	Neighborhood Reinvestment Corporation*
State Justice Institute - grants	State Justice Institute*
Tennessee Valley Authority - payments in lieu of taxes	Tennessee Valley Authority*
Fulbright Educational Exchange Program	Department of State
Violent Crime Reduction Trust Fund	Department of the Treasury*
All other data	Federal Assistance Award Data System (FAADS) - Bureau of the Census
SALARIES AND WAGES	
Military, active Military, inactive (Reserve and National Guard)	Department of Defense, Directorate for Information Operations and Reports
Postal Service	U.S. Postal Service
Defense Department, civilian employees	Office of Personnel Management, Workforce Analysis and Statistics Division
All other federal civilian employees	Department of Transportation (U.S. Coast Guard uniformed employees), and Office of Personnel Management, Workforce Analysis and Statistics Division (all other non-Defense Department Employees)
DIRECT PAYMENTS FOR INDIVIDUALS: RETIREMENT AND DISABILITY	
U.S. Coast Guard retirement and disability benefit payments (uniformed personnel)	Department of Transportation, U.S. Coast Guard
Federal Government civilian employees (includes Defense Department civilian, Coast Guard civilian, U.S. Postal Service annuitants)	Office of Personnel Management, Compensation Group
Military retirees	Department of Defense, Directorate for Information Operations and Reports
Pension Benefit Guaranty Corporation payments under Pension Plan Termination Insurance Program (86.001)	Pension Benefit Guaranty Corporation

Category	Source
Public Health Service, Commissioned Corps employee retirement benefit payments	Public Health Service
Foreign Service Officers employee retirement benefit payments	Department of State
National Oceanic and Atmospheric Administration (NOAA) Corps retirement benefit payments	Department of Transportation, U.S. Coast Guard
Tennessee Valley Authority employee retirement benefit payments	Tennessee Valley Authority
All other data	Federal Assistance Award Data System (U.S. Census Bureau)
DIRECT PAYMENTS FOR INDIVIDUALS: OTHER THAN RETIREMENT AND DISABILITY	
Excess (refundable portion) earned income tax credit payments	Department of the Treasury, Internal Revenue Service, Statistics of Income Division
Federal Government payments to state unemployment trust funds	Compiled from Department of Labor data
Federal Family Education Loan Program — interest subsidies and special Allowances (84.032)	Department of Education
Public Safety Officers' Benefits Program (16.571)	Department of Justice
All other data	Federal Assistance Award Data System (U.S. Census Bureau)
PROCUREMENT	
Postal Service	U.S. Postal Service
All other federal Government, including Defense Department	General Services Administration, Federal Procurement Data Center
OTHER DIRECT PAYMENTS	
Federal Family Education Loans — administrative cost allowances and Reinsurance (84.032)	Department of Education
Crop Insurance indemnity payments and premium subsidies premium subsidies (10.450)	Department of Agriculture
National Flood Insurance loss and adjustor expenses (83.100)	Federal Emergency Management Agency
Postal Service, direct expenditure other than salaries and procurement	U.S. Postal Service
Higher Education Act Insured Loans (Guaranteed Student Loans)— administrative cost allowances and reinsurance	Department of Education
Legal Services Corporation payments	Legal Services Corporation
Federal Government payments for federal employee life and health insurance programs	Office of Personnel Management Compensation Group
All other data	Federal Assistance Award Data System (U.S. Census Bureau)
DIRECT LOANS	
Direct Investment Loans and Pre-Investment Assistance (70.005)	Overseas Private Investment Corporation
All other data	Federal Assistance Award Data System (U.S. Census Bureau)
GUARANTEED/INSURED LOANS	
Federal Family Education Loans — guaranteed student loans (84.032)	Department of Education
Federal Direct [Education] Loans — guaranteed student loans (84.268)	Department of Education
Foreign Investment Guarantees (70.002)	Overseas Private Investment Corporation
All other data	Federal Assistance Award Data System (U.S. Census Bureau)

Category	Source
INSURANCE	
Foreign Investment Insurance (70.003)	Overseas Private Investment Corporation
National Flood Insurance Program (83.100)	Federal Emergency Management Agency
All other data	Federal Assistance Award Data System (U.S. Census Bureau)

Note: For several major programs, the Pass-Through Survey was used to determine the amount of federal funding going to each county. For more information on the Pass-Through Survey, see "Estimates for Substate Grant Distributions" in the Introduction.

*Indicates agencies that submit an annual "Federal Aid to States" report to the Census Bureau, in accordance with OMB Circular A-11.

Appendix E.
State Coordinating Agencies, State Data Center Program, U.S. Census Bureau

ALABAMA

Center for Business and
Economic Research
University of Alabama
149 Bidgood Hall
Box 870221
Tuscaloosa, AL 35487-0221
Ms. Annette Watters
205-348-6191
Fax 205-348-2951
awatters@cba.ua.edu

ALASKA

Census and Geographic Information
Network
Research and Analysis
Alaska Department of Labor
P.O. Box 25504
Juneau, AK 99802-5504
Ms. Kathryn Lizik
907-465-2437
Fax 907-465-4506
kathryn_lizik@labor.state.ak.us

ARIZONA

Arizona Department of
Economic Security
DES 045Z
First Floor, Northeast Wing
1789 West Jefferson St.
Phoenix, AZ 85007
Ms. Betty Jeffries
602-542-5984
Fax 602-542-7425
popstats@de.state.az.us

ARKANSAS

State Data Center
University of Arkansas-Little Rock
2801 South University
Little Rock, AR 72204
Ms. Sarah Breshears
501-569-8530
Ms. Phyllis Smith
Fax 501-569-8538
sgbreshears@ualr.edu
pnsmith@ualr.edu

CALIFORNIA

State Census Data Center
Department of Finance
915 L Street, 8th floor
Sacramento, CA 95814
Ms. Linda Gage, Director
916-323-4086
Mr. Richard Lovelady
916-323-4086
Fax 916-327-0222
filgage@dof.ca.gov

COLORADO

Division of Local Government
Colorado Department of Local Affairs
1313 Sherman Street, Room 521
Denver, CO 80203
Ms. Rebecca Picaso
303-866-2156
Fax 303-866-4819
rebecca.picaso@state.co.us

CONNECTICUT

Office of Policy and Management
Policy Development and Planning Division
450 Capitol Avenue—MS#52ASP
Hartford, CT 06106-1308
Mr. Bill Kraynak
860-418-6230
Fax 860-418-6495
william.kraynak@po.state.ct.us

DELAWARE

Delaware Economic Development Office
99 Kings Highway
P.O. Box 1401
Dover, DE 19901
Ms. O'Shell Howell
Mr. Rob Skomorucha, Director
302-739-4271
Fax 302-739-2027
oshowell11@state.de.us
rskomorucha@state.de.us

DISTRICT OF COLUMBIA

Data Services Division
Mayor's Office of Planning
Suite 500
801 N. Capitol Street NE
Washington, DC 20002
Mr. Herb Bixhorn
202-442-7603
Fax 202-442-7637
hbixhorn@dcgov.org

FLORIDA

Florida Department of Labor and
Employment Security
Bureau of Labor Market Information
Hartman Building, Suite 200
2012 Capital Circle, South East
Tallahassee, FL 32399-2151
Ms. Pam Schenker
850-488-1048
Fax 850-488-2558
pamela_schenker@jb.fdles.state.fl.us

GEORGIA

State Data and Research Center
GCATT Building, Rm. 120
250 14th St., N.W.
Atlanta, GA 30318-0490
Mr. Robert Giacomini, Director
404-894-6698
Fax 404-894-9372
robert.giacomini@sdrc.gatech.edu

GUAM

Guam Department of Commerce
102 M. Street
Tiyan, Guam 96913
Mr. Joseph Cruz, Director
Dr. Eugene Yungi Li
Ms. Rose Deaver
011-671-475-0325/6
Fax 011-671-646-0774
chief33@hotmail.com

HAWAII

Hawaii State Data Center
Department of Business, Economic
Development, and Tourism
250 South Hotel Street, 4th floor
Honolulu, HI 96813
(Mailing Address)
P.O. Box 2359 Honolulu, HI 96804
Ms. Jan Nakamoto
808-586-2493
Fax 808-586-8449
jnakamot@dbedt.hawaii.gov

IDAHO

Idaho Department of Commerce
700 West State Street
Boise, ID 83720
Mr. Alan Porter
208-334-2470
Fax 208-334-2631
aporter@idoc.state.id.us

ILLINOIS

Illinois Department of Commerce
and Community Affairs
Division of Program and Policy
Development
620 East Adams Street
Springfield, IL 62701
Ms. Suzanne Ebetsch
217-782-1381
Fax 217-524-3701
sebetsch@commerce.state.il.us

INDIANA

Indiana State Library
Indiana State Data Center
140 North Senate Avenue
Indianapolis, IN 46204
Mr. Ray Ewick, Director
Ms. Roberta Brooker
317-232-3733
Fax 317-232-3728
rbrooker@statelib.in.us

IOWA

State Library of Iowa
1112 E. Grand
Des Moines, IA 50319-0232
Ms. Beth Henning
515-281-4350
Fax 515-281-3384
bhennin@mail.lib.state.ia.us

KANSAS

State Library
Room 343-N
State Capitol Building
Topeka, KS 66612
Mr. Marc Galbraith
913-296-3296
Fax 913-296-6650
ksstl3lb@ink.org

KENTUCKY

Urban Studies Institute
College of Business and Public
Administration
University of Louisville
Louisville, KY 40292
Mr. Ron Crouch
Ms. Beverly Daly
502-852-7990
Fax 502-852-7386
rtcrou01@gwise.louisville.edu
b.daly@louisville.edu

LOUISIANA

Louisiana State Census
Office of the Data Base Commission (ODBC)
P.O. Box 94095
Baton Rouge, LA 70804
150 N. 3rd Street
Baton Rouge, LA 70802
Ms. Karen Paterson
225-219-4025
Fax 225-219-4027
webmaster@doa.state.la.us
kpaters@doa.state.la.us

MAINE

Maine State Planning Office
Mr. Eric Von Magnus
Census Information Officer
38 State House Station
Augusta, ME 04333-0038
207-287-2989
Fax 207-287-6489
eric.vonmagnus@state.me.us

MARYLAND

Maryland Office of Planning
301 West Preston Street
Baltimore, MD 21201
Ms Jane Traynham
410-767-4450
Fax 410-767-4480
jane@mail.op.state.md.us

MASSACHUSETTS

Massachusetts Institute for Social and
Economic Research
128 Thompson Hall
University of Massachusetts
Amherst, MA 01003
Dr. Stephen Coelen, Director
413-545-3460
Fax 413-545-3686
miser@miser.umass.edu

MICHIGAN

Michigan Information Center
Department of Management and Budget
Demographic Research and Statistics
P.O. Box 30026
Lansing, MI 48909
Mr. Eric Swanson
Ms. Carolyn Lauer
517-373-7910
Fax 517-373-2939
swansone@state.mi.us
lauerc@state.mi.us

MINNESOTA

State Demographer's Office
Minnesota Planning
300 Centennial Office Building
658 Cedar Street
St. Paul, MN 55155
Mr. David Birkholz
612-296-2557
Ms. Barbara Ronningen
651-297-4886
Fax 651-296-3584
david.birkholz@mnplan.state.mn.us
barbara.ronningen@mnplan.state.mn.us

MISSISSIPPI

Center for Population Studies
The University of Mississippi
Bondurant Bldg., Room 3W
University, MS 38677-9702
Dr. Max Williams, Director
601-232-7288
Fax 601-232-7736
samax@olemiss.edu
saholley@olemiss.edu

MISSOURI

Missouri State Census Data Center
600 W. Main Street
PO Box 387
Jefferson City, MO 65102
Ms. Debra Pitts
573-526-7648
Fax 573-751-3612
dpitts@mail.sos.state.mo.us

MONTANA

Census and Economic Information
Center
Montana Department of Commerce
P.O. Box 200505
1424 9th Avenue
Helena, MT 59601
Mr. Allan B. Cox
406-444-4393
Fax 406-444-1518
acox@state.mt.us

NEBRASKA

Center for Public Affairs Research
Nebraska State Data Center
Peter Kiewit Conference Center, # 232
University of Nebraska at Omaha
Omaha, NE 68182-0001
Mr. Jerome Deichert
402-554-2134
Fax 402-595-2366
jerome_deichert@unomaha.edu

NEVADA

Nevada State Data Center
100 N. Stewart Street
Carson City, NV 89710
Ms. Joan Kerschner
Ms. Linda Lee Nary
775-684-3326
Fax 775-684-3330
1-800-922-2880 (in Nevada only)
llnary@clan.lib.nv.us

NEW HAMPSHIRE

New Hampshire Office of State Planning
2 1/2 Beacon Street
Concord, NH 03301-4497
Mr. Tom Duffy
603-271-2155
Fax 603-271-1728
t.duffy@osp.state.nh.us

NEW JERSEY

New Jersey State Data Center
Division of Labor Market and
Demographic Research
New Jersey Department of Labor
CN 388
Trenton, NJ 08625-0388
Mr. David Joye
609-984-2595
Fax 609-984-6833
dmoore@dol.state.nj.us

NEW MEXICO

New Mexico Economic Development
Department
1100 St. Francis Drive
P.O. Box 20003
Santa Fe, NM 87504-5003
Ms. Elizabeth Davis
505-827-0264
Fax 505-827-0407
edavis@edd.state.nm.us

NEW YORK

New York State Data Center
Empire State Development
30 S. Pearl Street
Albany, NY 12245
Mr. Robert Scardamalia
518-292-5300
Fax 518-473-9748
rscardamalia@empire.st.ny.us

NORTH CAROLINA

North Carolina Office of State Planning
20321 Mail Service Center
Raleigh, NC 27699-0321
Contact State Library of North Carolina
Information Desk
919-733-3270
Fax 919-733-5679
http://www.ospl.state.nc.us/sdn/

NORTH DAKOTA

North Dakota State Data Center
North Dakota State University
IACC 424
P.O. Box 5636
Fargo, ND 58105
Dr. Richard Rathge
701-231-8621
Fax 701-231-9730
rathge@plains.nodak.edu
http://www.sdc.ag.ndsu.nodak.edu

NORTHERN MARIANA ISLANDS

Department of Commerce
Central Statistics Division
Caller Box 10007, Donnie Hill Apts.
Saipan, Mariana Islands 96950
Mr. Isidro Ogarto, Acting Director
Fax 011-670-664-3034
ir.ogartocsd@saipan.com

OHIO

Office of Strategic Research
Ohio Department of Development
P.O. Box 1001
77 High Street, 27th Floor
Columbus, OH 43215
Mr. Barry Bennett
614-466-2115
Fax 614-466-9697
bbennett@odod.state.oh.us

OKLAHOMA

Oklahoma State Data Center
Oklahoma Department of Commerce
900 N. Stiles Avenue
Oklahoma City, OK 73104
(Mailing address)
P.O. Box 26980
Oklahoma City, OK 73126-0980
Mr. Jeff Wallace
405-815-5184
Fax 405-815-5163
jeff_wallace@odoc.state.ok.us

OREGON

Center for Population Research and
Census School of Urban and Public Affairs
Portland State University
P.O. Box 751
Portland, OR 97207-0751
Mr. George Hough
800-547-8887, ext. 5159
503-725-5159
Fax 503-725-5162
george@upa.pdx.edu
http://www.upa.pdx.edu/cprc/

PENNSYLVANIA

Pennsylvania State Data Center
Institute of State and Regional Affairs
Penn State Harrisburg
777 West Harrisburg Pike
Middletown, PA 17057-4898
Ms. Diane Shoop, Director
717-948-6336
Fax 717-948-6754
pasdc-data@psu.edu

PUERTO RICO

Junta de Planificacion
Oficina del Censo
P.O. Box 41119
Centro Gubernamental Minillas
San Juan, PR 00940-1119
Sra. Lillian Torres Aguirre
787-728-4430/787-723-6200 ext.2502
Fax 787-268-0506
torres_1@jp.prstar.net

RHODE ISLAND

Rhode Island Department of Administration
Statewide Planning Program
One Capitol Hill
Providence, RI 02908-5873
Mr. Mark Brown
401-222-6183
Fax 401-222-2083
mbrown@planning.state.ri.us

SOUTH CAROLINA

Office of Research and Statistical Services
South Carolina Budget and Control Board
Rembert Dennis Bldg. Room 425
Columbia, SC 29201
Mr. Bobby Bowers
Mr. Mike MacFarlane
Ms. Diane Tester
803-734-3780
Fax 803-734-3619
mmacfarl@drss.state.sc.us

SOUTH DAKOTA

Business Research Bureau
School of Business
University of South Dakota
414 East Clark Street
Vermillion, SD 57069
Ms. Nancy Nelson, Director
Ms. Nancy Craig, Information Officer
605-677-5287
Fax 605-677-5427
nnelson@usd.edu
sodaksdc@usd.edu

TENNESSEE

Tennessee Department of Economic
and Community Development
320 Sixth Avenue
6th Floor, Rachel Jackson Building
Nashville, TN 37243-0405
Mr. Don Waller
615-741-2211
dwaller@mail.state.tn.us

TEXAS

Department of Rural Sociology
Texas A & M University System
Special Services Building
College Station, TX 77843-2125
Dr. Steve Murdock
Ms. Beverly Pecotte
409-845-5115 or 5332
Fax 409-845-8529
smurdock@rsocsun.taxmu.edu
bpecotte@txsdcsun.tamu.edu

UTAH

Office of Planning and Budget
State Capitol, Room 116
Salt Lake City, UT 84114
Ms. Lisa Hillman
801-537-9013
Mr. David Abel
801-538-1036
Fax 801-538-1547
lhilman@gov.state.ut.us
dabel@email.state.ut.us

VERMONT

Center for Rural Studies
University of Vermont
20 Morrill Hall
Burlington, VT 05405
Ms. Sharon Whitaker
802-656-3201
Fax 802-656-0776
sharon.whitaker@uvm.edu

VIRGINIA

Virginia Employment Commission
703 East Main Street
Richmond, VA 23219
Mr. Don Lillywhite
804-786-8026
Fax 804-786-7844
dlillywhite@vec.state.va.us

VIRGIN ISLANDS

University of the Virgin Islands
Eastern Caribbean Center
No. 2 John Brewer's Bay
Charlotte Amalie
St. Thomas, VI 00802
Dr. Frank Mills
340-693-1027
Fax 340-693-1025
fmills@uvi.edu

WASHINGTON

Forecasting Division
Office of Financial Management
450 Insurance Bldg., Box 43113
Olympia, WA 98504-3113
Ms. Yi Zhao
360-902-0599
Fax 360-664-8941
yi.zhao@ofm.wa.gov

WEST VIRGINIA

West Virginia Development Office
Research and Strategic Planning Division
Capitol Complex
Building 6, Room 553
Charleston, WV 25305
Ms. Delphine Coffey
304-558-4010
Fax 304-558-3248
dcoffey@wvdo.org

WISCONSIN

Department of Administration
Demographic Services Center
101 E. Wilson St., 6th Floor
P.O. Box 7868
Madison, WI 53707-7868
Mr. Donald Harrier, chief
608-267-2705
Mr. Robert Naylor
608-267-6931
Fax 608-266-1927
bob.naylor@doa.state.wi.us

WYOMING

Department of Admin. and Information
Economic Analysis Division
Emerson Building 327E
Cheyenne, WY 82002-0060
Mr. Buck McVeigh
Dr. Wenlin Liu
307-777-7504
Fax 307-777-5852
wliu@missc.state.wy.us

Note: If you plan to publish any information from this address list, you should be aware that changes are made regularly.

Please contact the Customer Liaison Office of the U.S. Census Bureau at 301-457-1305 for the latest listing.

To purchase CFFR data on tape or CD-ROM, contact:
U.S. Census Bureau
Customer Services
Washington, DC 20233
301-457-4100

Fax for orders only: 888-249-7295
Fax for general information: 301-457-4714

Visit the Census Bureau's home page at
http://www.census.gov.

Appendix F.
Use of County Area Allocations for Selected Federal Pass-Through Assistance Programs by State

[For meaning of symbols, see text]

State and territory	Food Stamps (10.551)	National School Lunch Program (10.555)	Special Supplemental Food Program for Women, Infants, and Children (WIC) (10.557)	Nutrition Assistance for Puerto Rico (10.566)	Job Training Partnership Act: Title II (17.250)	Compensatory Education for the Disadvantaged[1] (84.010)	Handicapped Education—State Grants (84.027)	Rehabilitation Services—Basic Support (84.126)	Low Income Home Energy Assistance (93.568)	Social Services Block Grant (93.667)	Block Grants for Prevention and Treatment of Substance Abuse (93.959)
Alabama	A	A	A	(X)	A	A	A	C	A	A	A
Alaska	A	A	B	(X)	C	A	A	C	A	A	C
Arizona	A	A	A	(X)	B	A	A	A	A	C	C
Arkansas	A	A	A	(X)	A	A	A	C	A	A	C
California	A	A	B	(X)	A	A	A	C	A	A	A
Colorado	A	A	A	(X)	C	A	A	C	A	A	A
Connecticut	A	A	A	(X)	A	A	A	C	C	A	C
Delaware	A	A	C	(X)	A	A	A	C	C	A	A
Florida	A	A	A	(X)	A	A	A	C	A	B	C
Georgia	A	A	A	(X)	C	A	A	C	A	A	C
Hawaii	A	C	A	(X)	A	A	C	C	A	A	C
Idaho	A	A	A	(X)	A	A	C	C	A	A	A
Illinois	A	A	A	(X)	C	A	C	C	A	C	A
Indiana	A	A	A	(X)	C	A	C	C	A	A	C
Iowa	A	A	A	(X)	C	A	C	A	A	C	A
Kansas	A	A	A	(X)	A	A	C	C	A	A	C
Kentucky	A	A	A	(X)	C	A	A	C	A	A	C
Louisiana	A	A	A	(X)	A	A	A	C	A	A	C
Maine	A	A	A	(X)	A	A	C	A	A	A	A
Maryland	A	A	A	(X)	B	A	C	A	A	A	A
Massachusetts	A	A	A	(X)	C	A	A	C	A	A	C
Michigan	A	A	A	(X)	A	A	A	C	A	A	C
Minnesota	A	A	C	(X)	C	A	A	C	A	A	C
Mississippi	A	A	A	(X)	C	A	C	A	A	C	C
Missouri	A	A	A	(X)	A	A	A	C	A	C	A
Montana	A	A	A	(X)	C	A	A	C	A	A	A
Nebraska	A	A	A	(X)	A	A	A	C	A	A	C
Nevada	A	A	A	(X)	C	A	A	C	C	C	A
New Hampshire	A	A	A	(X)	C	A	A	C	A	A	A
New Jersey	A	A	A	(X)	A	A	C	A	A	C	A
New Mexico	A	A	A	(X)	C	A	C	A	A	C	A
New York	A	A	A	(X)	C	A	A	C	A	A	A
North Carolina	A	A	A	(X)	A	A	A	A	A	A	A
North Dakota	A	A	A	(X)	C	A	C	C	A	A	C
Ohio	A	A	A	(X)	A	A	A	A	A	A	C
Oklahoma	A	A	A	(X)	A	A	A	A	A	A	A
Oregon	A	A	A	(X)	C	A	A	C	A	C	A
Pennsylvania	A	A	A	(X)	A	A	C	C	A	A	A
Rhode Island	A	A	A	(X)	C	A	A	A	A	A	A
South Carolina	A	A	A	(X)	C	A	A	C	A	A	A
South Dakota	A	A	C	(X)	A	A	C	C	A	C	C
Tennessee	A	A	A	(X)	A	A	A	A	A	A	A
Texas	A	A	C	(X)	A	A	C	C	A	A	A
Utah	A	A	A	(X)	C	A	C	C	A	A	A
Vermont	A	A	A	(X)	A	A	C	C	A	A	C
Virginia	A	A	A	(X)	C	A	A	C	A	A	C
Washington	A	A	A	(X)	A	A	A	C	A	C	A
West Virginia	A	A	A	(X)	A	A	A	C	C	A	C
Wisconsin	A	A	A	(X)	C	A	A	C	A	A	A
Wyoming	A	A	A	(X)	A	A	C	A	A	A	A
American Samoa	C	C	C	(X)	C	C	C	C	C	C	C
Guam	C	C	C	X	C	C	C	C	C	C	C
Northern Mariana Islands	A	C	C	X	C	C	C	C	C	C	C
Puerto Rico	C	C	A	A	C	C	C	C	C	A	A
Virgin Islands	C	C	C	(X)	C	C	C	C	C	C	C

Coding key: A = Program data are allocated to all county areas. The distribution is based on data supplied by the state for all of its county areas.
B = Program data are allocated to all county areas. The distribution is based on data supplied by the state for most of its county areas. The U.S. Census Bureau estimated remaining county allocations.
C = All program data are allocated to state undistributed.
X = Not applicable.

[1]County allocations are derived from Education Department data. See text for additional details.